NDB/DME ILI	APP CRS	Rwy Ldg 4800
411	006°	TDZE 179
Chan 91 (114.4)		Apt Elev 192

NDB RWY 36

ILIAMNA (ILI) (PAIL)

T A -26°C Circling Rwy 18 NA at night. Rwy 36 helicopter visibility reduction below ¾ SM NA. Circling NA to waterways N, S, E, W.

MISSED APPROACH: Climb to 1100 then climbing right turn to 3000 via heading 186° then climbing right turn to 4800 direct ILI NDB/DME and hold, continue climb-in-hold to 4800.

AFIS	ANCHORAGE CENTER	ILIAMNA RADIO
134.95	118.8	123.6 (CTAF) L

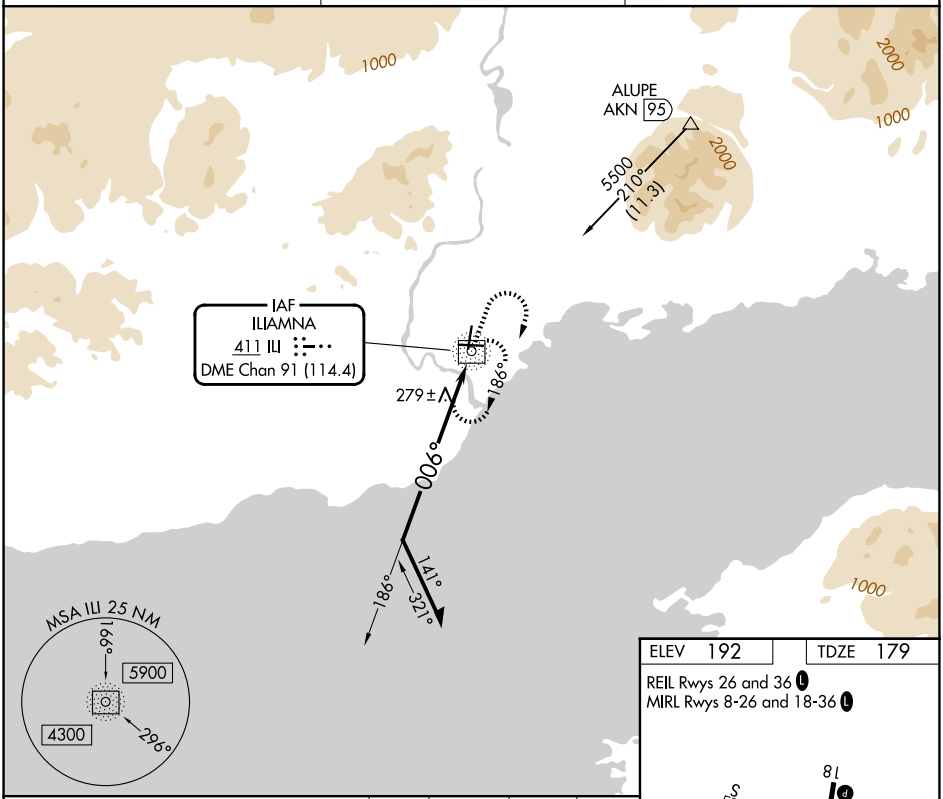

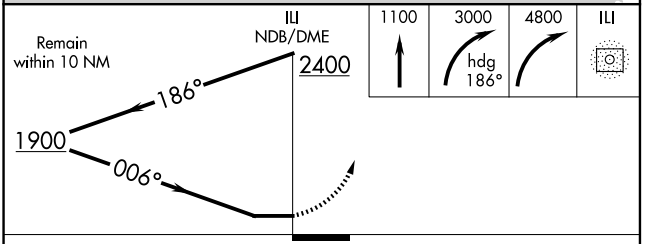

ELEV 192	TDZE 179

REIL Rwys 26 and 36 L
MIRL Rwys 8-26 and 18-36 L

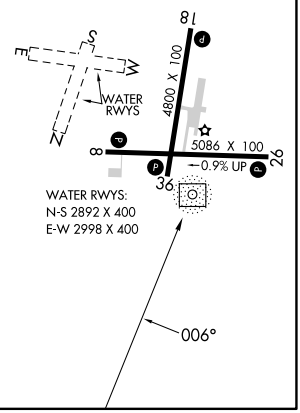

CATEGORY	A	B	C	D
S-36	680-1	501 (500-1)	680-1½	501 (500-1½)
CIRCLING	740-1	548 (600-1)	820-1¾ 628 (700-1¾)	1700-3 1508 (1600-3)

AK, 29 OCT 2026 to 24 DEC 2026
AK, 29 OCT 2026 to 24 DEC 2026