COLD BAY, ALASKA

HI-ILS or LOC RWY 15

LOC I-CDB	APCH CRS	Rwy ldg	TDZE	Arpt Elev
110.3	146°	10,180	75	100

[USAF]

COLD BAY (CDB) (PACD)

* When ALS inop, increase CAT E RVR to 4000.
** When ALS inop, increase RVR to 5500.
*** Circling not authorized SW of Rwy 15-33.

MALSR

MISSED APPROACH: Climb to 1100, then climbing left turn to 3000 direct CDB VORTAC, then on CDB R-329 to DEADS/CDB 10 DME and hold.

ANCHORAGE CENTER	COLD BAY RADIO	ASOS
118.5 278.3	123.6 (CTAF) L	135.75

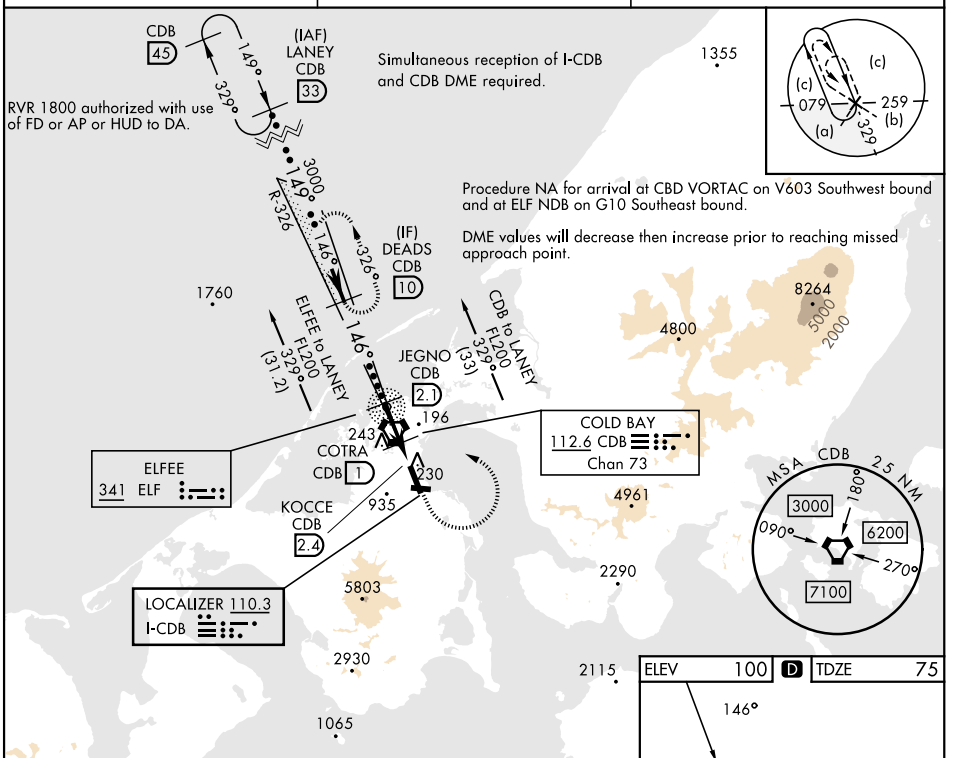

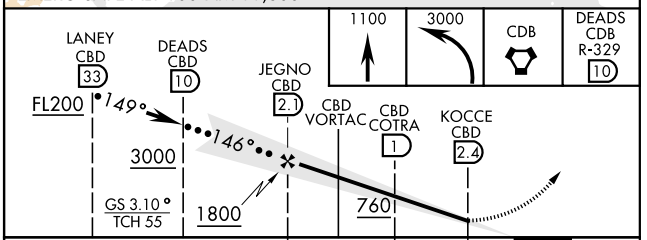

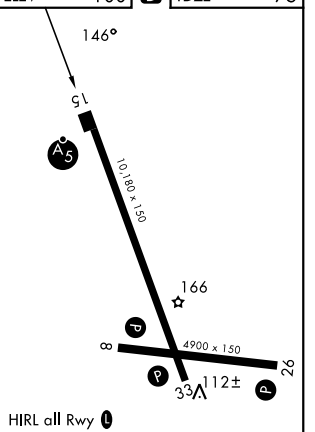

CATEGORY	C	D	E
S-ILS 15 *	275/24	200	(300-½)
S-LOC 15 **	440/35	365	(400-⅝)
CIRCLING ***	560-1½ 460 (500-1½)	860-2½ 760 (800-2½)	940-3 840 (900-3)

FAF to MAP 4.5 NM

Knots	120	140	160	180	200
Min:Sec	2:15	1:56	1:41	1:30	1:21

AK, 29 OCT 2026 to 24 DEC 2026
AK, 29 OCT 2026 to 24 DEC 2026