LOC/DME I-ANI	APP CRS	Rwy Ldg	5400
109.7	109°	TDZE	97
Chan 34		Apt Elev	97

ILS or LOC RWY 11

ANIAK (ANI)(PANI)

DME required.

Circling NA north of Rwy 11-29. Rwy 11 helicopter visibility reduction below ¾ SM NA. Inop table does not apply to S-ILS all Cats.

-37°C

MALSF

MISSED APPROACH: Climb to 1500 then climbing right turn to 3500 direct ANI NDB and hold, continue climb-in-hold to 3500. (ADF required)

AWOS-3P	ANCHORAGE CENTER	CLNC DEL	CTAF
124.3	118.15 251.05	118.15	122.1 L

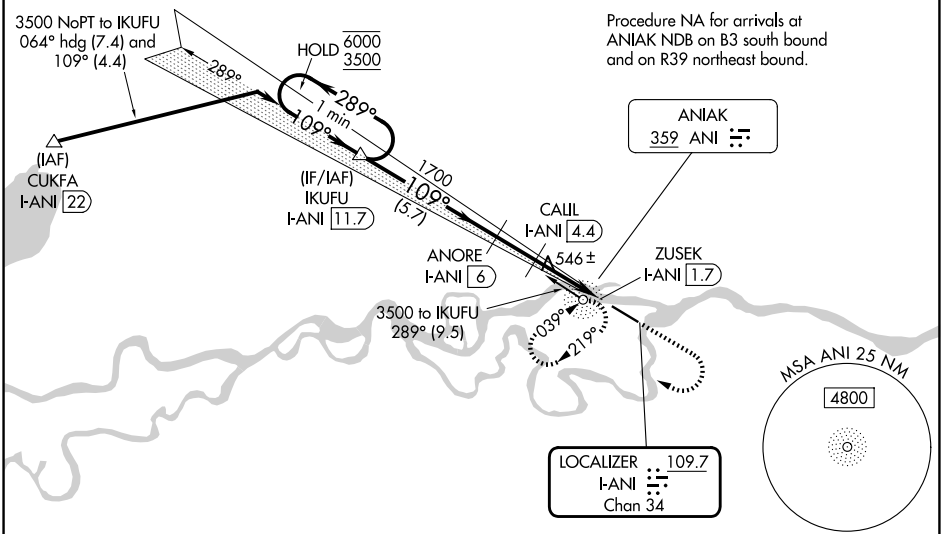

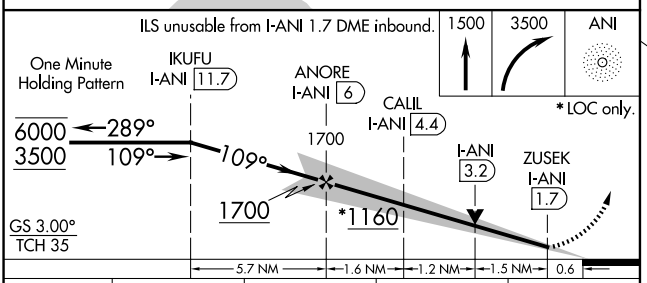

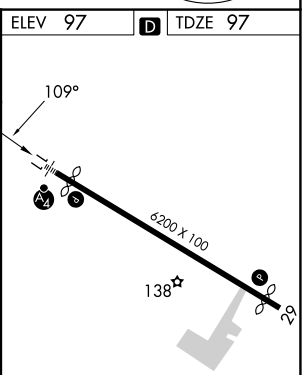

CATEGORY	A	B	C	D
S-ILS 11	347-¾ 250 (300-¾)			
S-LOC 11	800-¾ 703 (800-¾)		800-1¾ 703 (800-1¾)	
CIRCLING	800-1 703 (800-1)		860-2¼ 763 (800-2¼)	1200-3 1103 (1200-3)

AK, 29 OCT 2026 to 24 DEC 2026
AK, 29 OCT 2026 to 24 DEC 2026