ILS or LOC RWY 14

SHREVEPORT RGNL (SHV)

LOC/DME I-SHV	APP CRS	Rwy Ldg	8118
110.7	141°	TDZE	258
Chan 44		Apt Elev	258

ASR

For inop ALS, increase S-ILS 14 Cat E visibility to RVR 4000 and S-LOC 14 Cat E visibility to 1¼ SM.

ALSF-2

MISSED APPROACH: Climb to 2000 then left turn direct EMG VORTAC and hold.

ATIS	SHREVEPORT APP CON	SHREVEPORT TOWER	GND CON	CLNC DEL
128.45	119.9 335.55	121.4 236.775	121.175 236.775	124.65

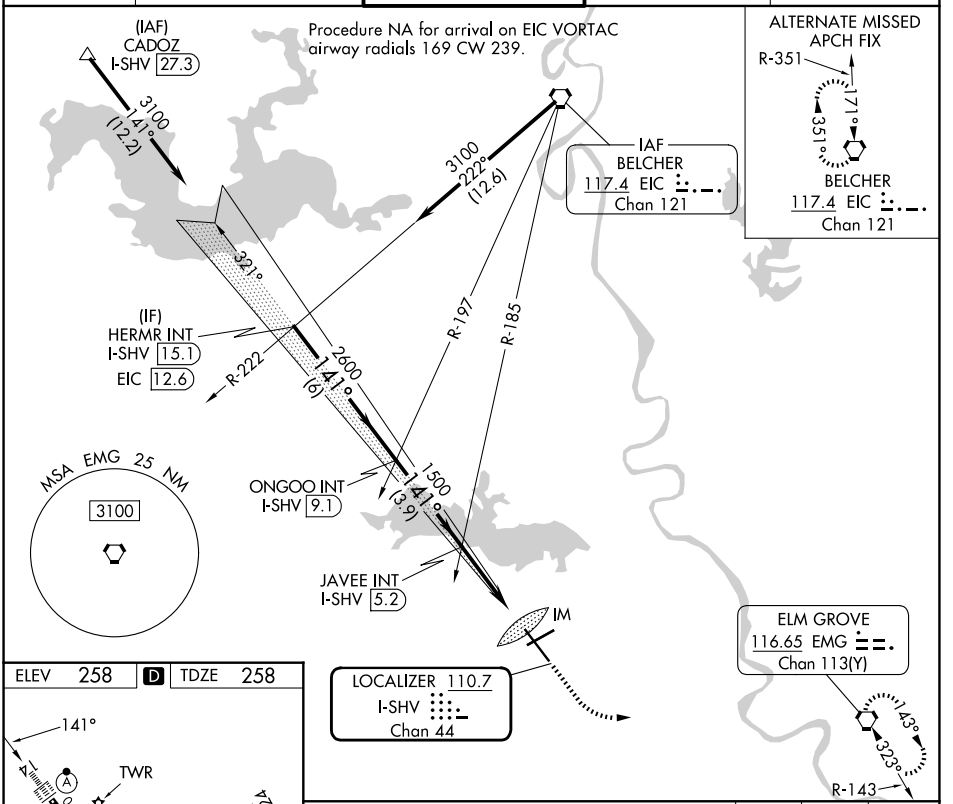

ELEV 258 D TDZE 258

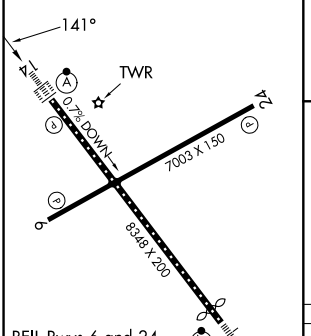

REIL Rwys 6 and 24
TDZ/CL Rwy 14
HIRL Rwy 14-32
MIRL Rwy 6-24

FAF to MAP 3.7 NM

Knots	60	90	120	150	180
Min:Sec	3:42	2:28	1:51	1:29	1:14

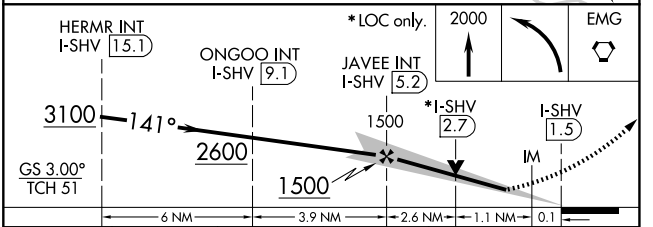

CATEGORY	A	B	C	D	E
S-ILS 14	458/18 200 (200-½)				
S-LOC 14	680/24 422 (500-½)		680/40 422 (500-¾)		
CIRCLING	760-1 502 (600-1)		980-2 722 (800-2)	1100-2¾ 842 (900-2¾)	1100-3 842 (900-3)

SC-4, 29 OCT 2026 to 26 NOV 2026
SC-4, 29 OCT 2026 to 26 NOV 2026