RNAV (GPS) RWY 12

DEWITT FLD/OLD TOWN MUNI (OLD)

WAAS CH 42647 W12A	APP CRS 111°	Rwy Ldg 4001 / TDZE 125 / Apt Elev 127

RNP APCH - GPS.

NA Rwy 12 helicopter visibility reduction below ¾ SM NA. Circling NA to Rwys 17W and 35W. Circling Rwy 4 NA at night. Use BGR altimeter setting; when not received, use BHB altimeter setting and increase LPV DA to 497 feet; increase all MDAs 60 feet and LNAV visibility Cat C ⅛ SM, and Circling visibility Cat C ¼ SM.

MISSED APPROACH: Climb to 3100 direct SAAWA and on track 025° to NASHU and on track 351° to NIELD and hold, continue climb-in-hold to 3100.

BGR ASOS	BANGOR APP CON	UNICOM
127.75	118.925 239.3	122.8 (CTAF) L

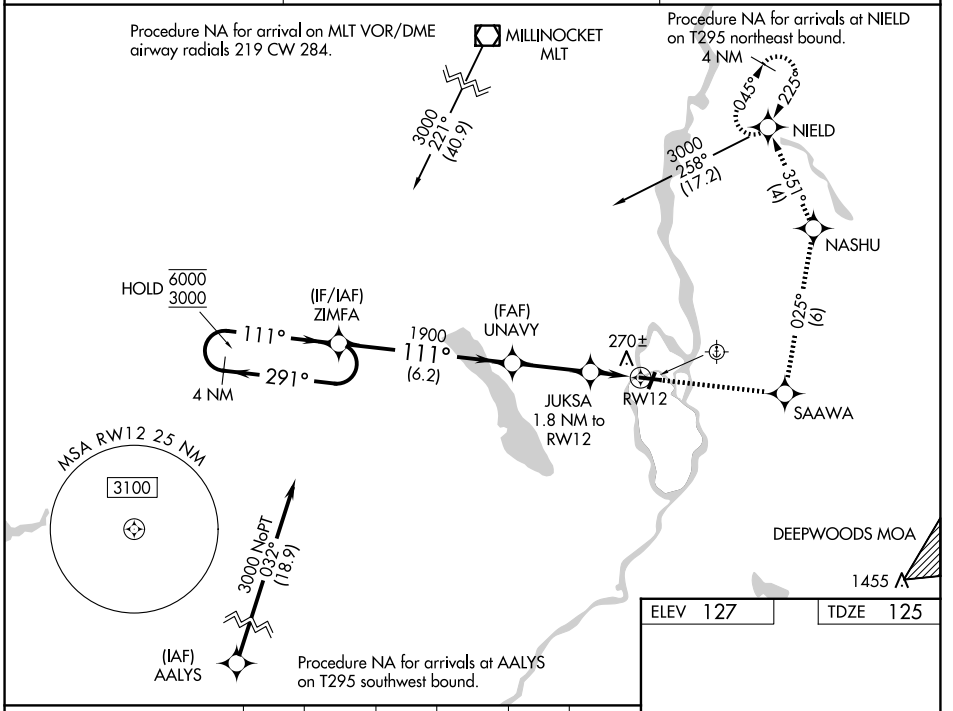

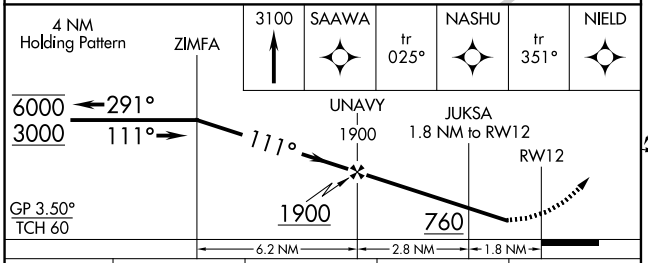

CATEGORY	A	B	C	D
LPV DA	449-1 324 (400-1)			NA
LNAV MDA	560-1 435 (500-1)		560-1¼ 435 (500-1¼)	NA
CIRCLING	640-1 513 (600-1)	700-1 573 (600-1)	760-1¾ 633 (700-1¾)	NA

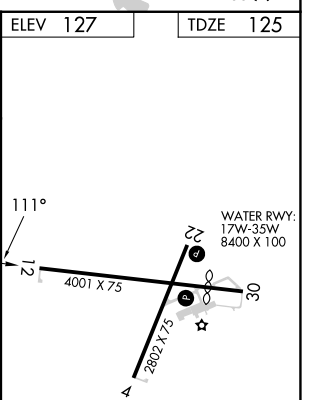

REIL Rwy 4 L
MIRL Rwys 4-22 and 12-30 L

NE-1, 29 OCT 2026 to 26 NOV 2026
NE-1, 29 OCT 2026 to 26 NOV 2026