WAAS	APP CRS	Rwy Ldg	6002
CH 69401	175°	TDZE	541
W17A		Apt Elev	548

RNAV (GPS) RWY 17
COX FLD (PRX)

RNP APCH - GPS.

Baro-VNAV and VDP NA when using SLR altimeter setting. For uncompensated Baro-VNAV systems, LNAV/VNAV NA below -8°C or above 54°C. When local altimeter setting not received, use SLR altimeter setting and increase LPV DA to 868 feet and all visibilities ¼ SM. Increase LNAV/VNAV DA to 1016 feet and all visibilities ¼ SM. Increase all MDAs 80 feet and LNAV visibility Cat C/D ¼ SM, and Circling visibility Cat C/D ¼ SM.

MISSED APPROACH: Climb to 2200 direct CUKBO and hold.

AWOS-3PT	FORT WORTH CENTER	UNICOM
119.675	124.875 370.95	122.975 (CTAF) L

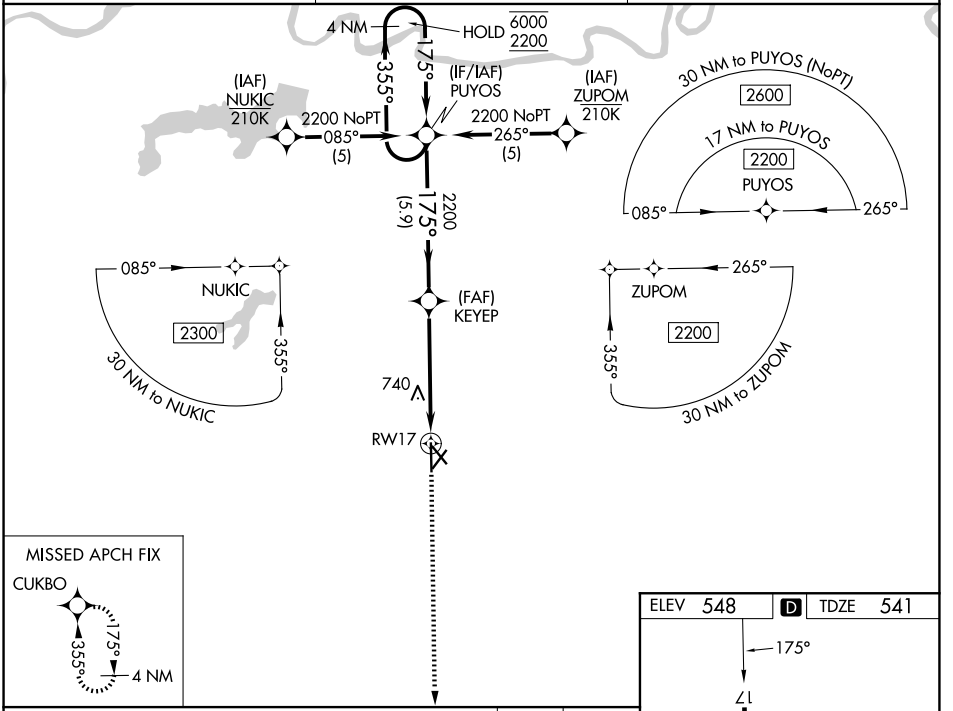

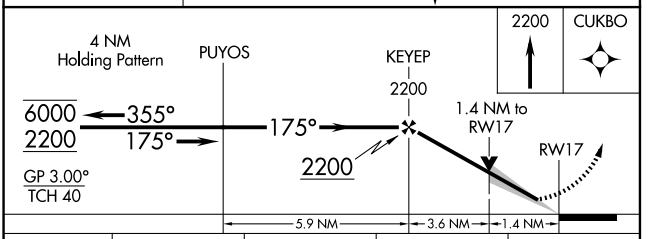

CATEGORY	A	B	C	D
LPV DA	791-¾ 250 (300-¾)			
LNAV/VNAV DA	939-1⅛ 398 (400-1⅛)			
LNAV MDA	1040-1 499 (500-1)		1040-1⅜ 499 (500-1⅜)	
CIRCLING	1060-1 512 (600-1)		1100-1½ 552 (600-1½)	1220-2¼ 672 (700-2¼)

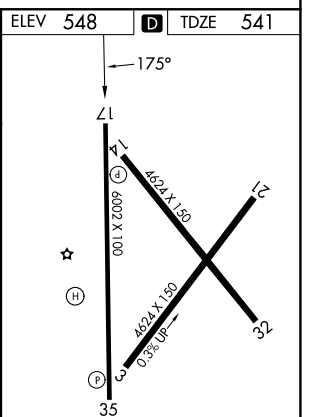

SC-2, 29 OCT 2026 to 26 NOV 2026
SC-2, 29 OCT 2026 to 26 NOV 2026