LOC I-HLG	APP CRS	Rwy Ldg	5002
109.7	033°	TDZE	1172
		Apt Elev	1194

ILS or LOC RWY 3
WHEELING OHIO COUNTY (HLG)

DME or RADAR required.
Autopilot coupled approach NA below 1401. Inop table does not apply to S-ILS all Cats and S-LOC Cats A/B.

MALSF

MISSED APPROACH: Climb to 1700 then climbing right turn to 3100 direct HLG VOR/DME and hold. Continue climb-in-hold to 3100.

ASOS	PITTSBURGH APP CON	WHEELING TOWER ★	GND CON	UNICOM
127.375	125.275 285.575	118.1 (CTAF) L 257.8	121.75	122.95

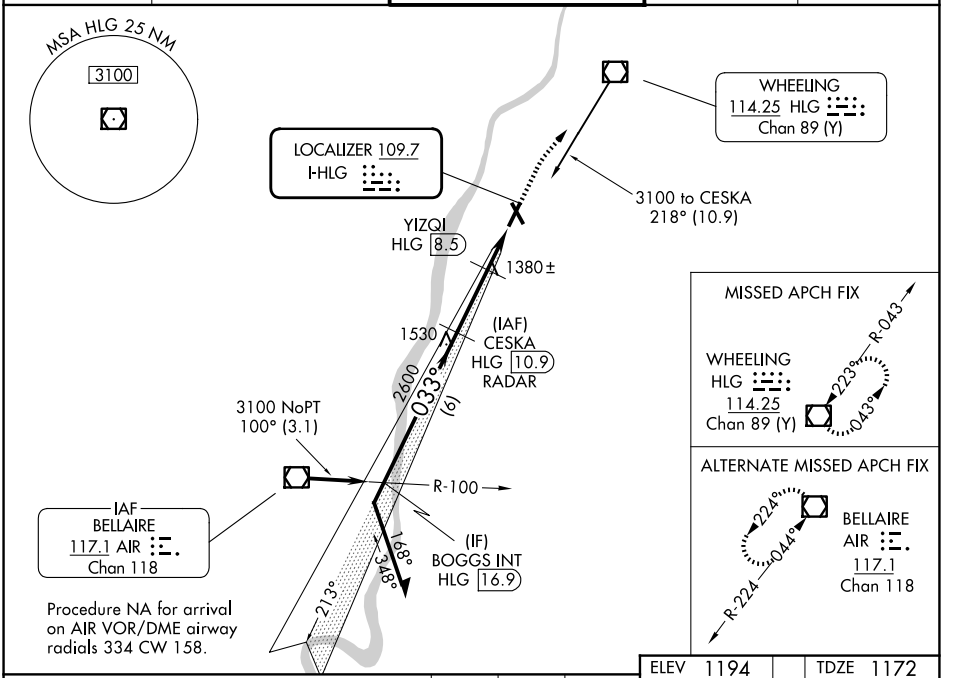

NE-4, 29 OCT 2026 to 26 NOV 2026

NE-4, 29 OCT 2026 to 26 NOV 2026

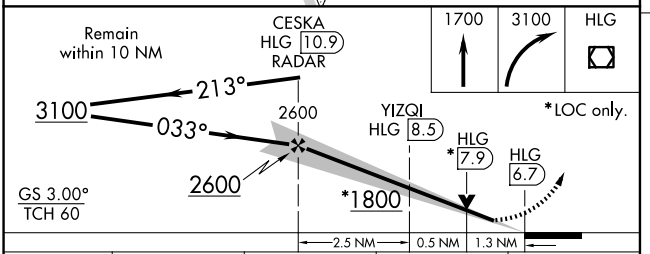

CATEGORY	A	B	C	D
S-ILS 3	1372/50		200 (200-1)	
S-LOC 3	1800/50	628 (700-1)	1800-1½	628 (700-1½)
CIRCLING	1800-1	606 (700-1)	1920-2	1920-2¼
			726 (800-2)	726 (800-2¼)
YIZQI FIX MINIMUMS				
S-LOC 3	1640/50	468 (500-1)	1640/60	468 (500-1¼)
CIRCLING	1720-1	1740-1	1920-2	1920-2¼
	526 (600-1)	546 (600-1)	726 (800-2)	726 (800-2¼)

ELEV 1194 TDZE 1172

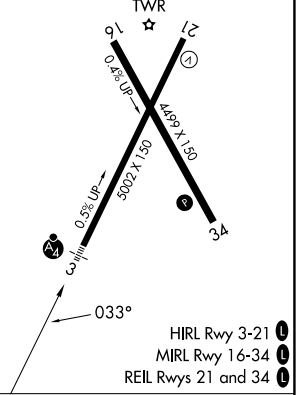

FAF to MAP 4.3 NM

Knots	60	90	120	150	180
Min:Sec	4:18	2:52	2:09	1:43	1:26