ILS or LOC RWY 12L

MINNEAPOLIS-ST PAUL INTL/WOLD-CHAMBERLAIN (MSP)

LOC/DME I-PJL	APP CRS	Rwy Ldg	7620
110.7	121°	TDZE	841
Chan 44		Apt Elev	842

RNP APCH - GPS. From KAYQU.

DME or RADAR required.

Simultaneous approach authorized with Rwy 12R. For inop ALS, increase S-LOC 12L Cats C/D visibility to RVR 5500.

ALSF-2

MISSED APPROACH: Climb to 1300 then climbing left turn to 3000 on heading 073° and on GEP VORTAC R-125 to KANAC INT/GEP 25.2 DME and hold, continue climb-in-hold to 3000.

D-ATIS	MINNEAPOLIS APP CON	MINNEAPOLIS TOWER	GND CON
135.35 239.275	118.725 335.65 (35)	123.675 273.55 (17-35)	121.8 348.6 (N)
	119.3 335.65 (4-22, 12L-30R, 17)	123.95 273.55 (12L-30R)	121.9 348.6 (S)
	126.95 335.65 (12R-30L)	126.7 273.55 (4-22, 12R-30L)	127.925 348.6 (W)

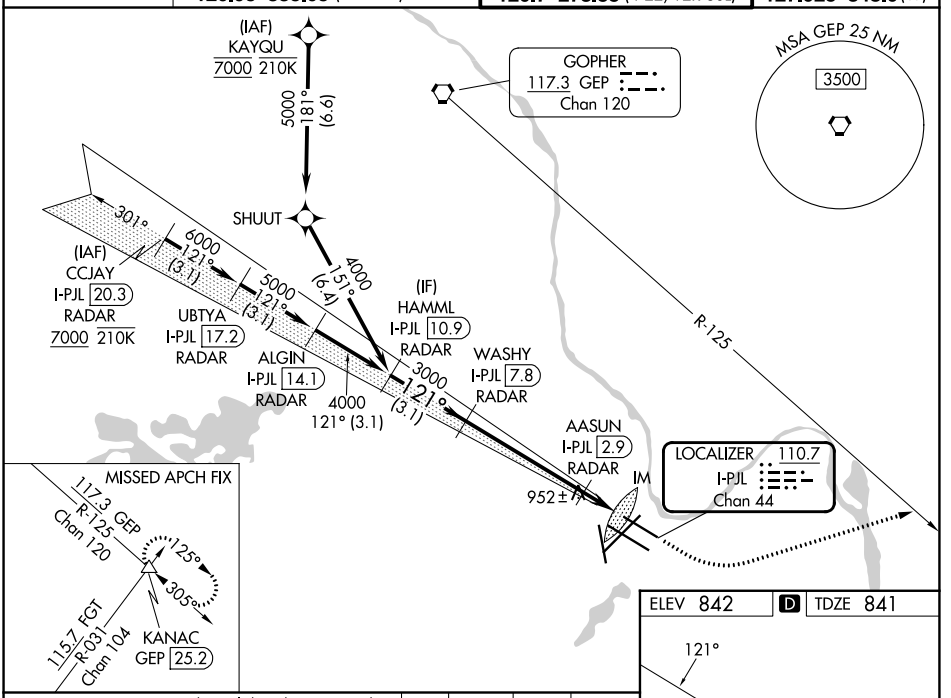

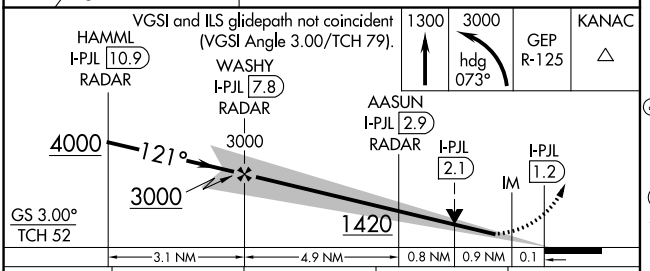

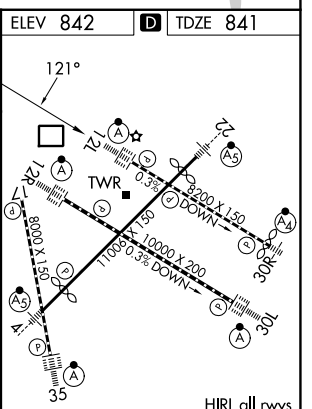

CATEGORY	A	B	C	D
S-ILS 12L	1041/18 200 (200-½)			
S-LOC 12L	1220/24 379 (400-½)		1220/35 379 (400-⅝)	
CIRCLING	1360-1 518 (600-1)		1460-1¾ 618 (700-1¾)	1620-2½ 778 (800-2½)

FAF to MAP 6.6 NM

Knots	60	90	120	150	180
Min:Sec	6:36	4:24	3:18	2:38	2:12

NC-1, 29 OCT 2026 to 26 NOV 2026
NC-1, 29 OCT 2026 to 26 NOV 2026