WAAS CH 53334 W09A	APP CRS 090°	Rwy Ldg 3500 TDZE 1478 Apt Elev 1478

RNAV (GPS) RWY 9
WAGNER MUNI (AGZ)

RNP APCH - GPS.

T A NA Circling NA to Rwys 14 and 32. Baro-VNAV NA. Rwy 9 helicopter visibility reduction below ¾ SM NA. Use Yankton altimeter setting; when not received use O'Neill altimeter setting and increase all DAs 51 feet, all MDAs 60 feet and increase LPV all Cats visibility ⅛ SM, and LNAV/VNAV all Cats visibility ⅛ SM.

MISSED APPROACH: Climb to 3500 direct NEBYI and hold.

AWOS-3P	YKN AWOS-3PT	MINNEAPOLIS CENTER	AUNICOM
128.325	119.05	128.0 257.95	122.8 (CTAF) L

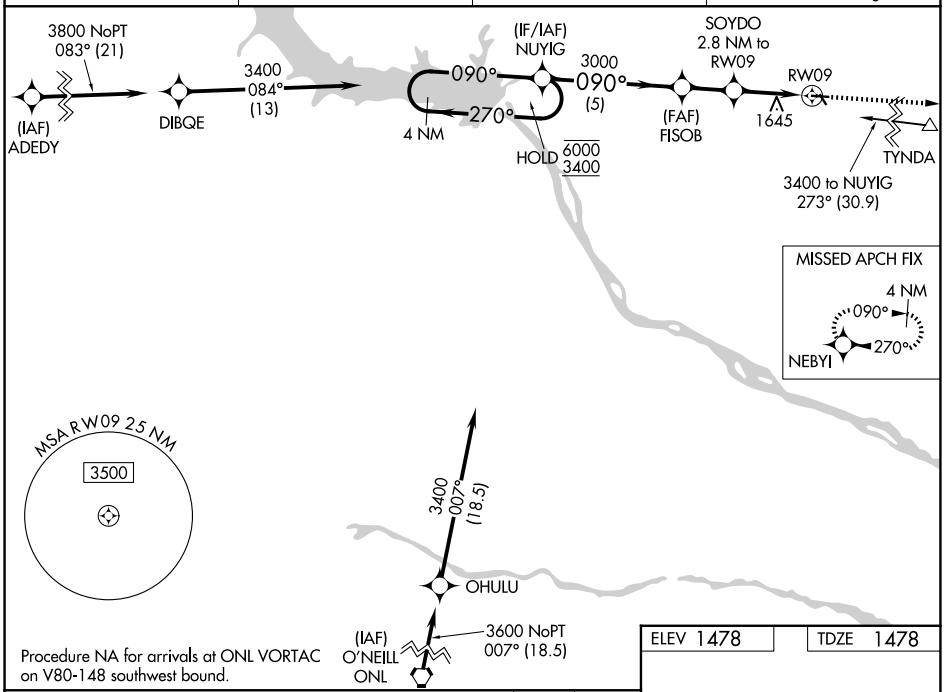

Procedure NA for arrivals at ONL VORTAC on V80-148 southwest bound.

VGSI and RNAV glidepath not coincident (VGSI Angle 3.00/TCH 26).

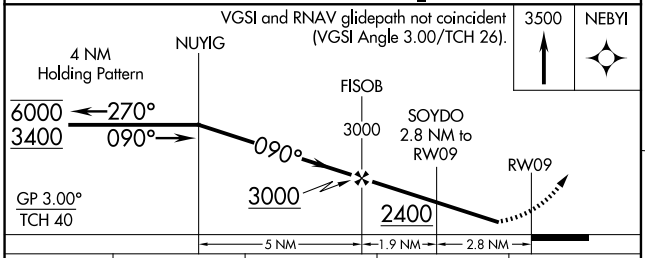

CATEGORY	A	B	C	D
LPV DA	1847-1 369 (400-1)		NA	
LNAV/VNAV DA	2053-1⅝ 575 (600-1⅝)		NA	
LNAV MDA	2020-1 542 (600-1)		NA	
CIRCLING	2080-1 602 (700-1)		NA	

ELEV 1478 TDZE 1478

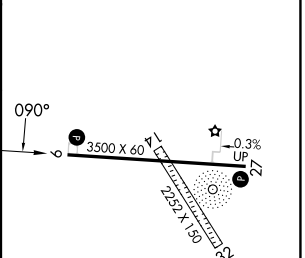

MIRL Rwy 9-27 L

NC-1, 06 AUG 2026 to 03 SEP 2026
NC-1, 06 AUG 2026 to 03 SEP 2026