WAAS CH 78109 W18A	APP CRS 179°	Rwy Ldg 4003 TDZE 268 Apt Elev 268

RNAV (GPS) RWY 18
CARUTHERSVILLE MEML (MØ5)

T

NA Baro-VNAV NA. DME/DME RNP-0.3 NA. Helicopter visibility reduction below 1 SM NA. Use Blytheville Muni altimeter setting; when not received, use Dyersburg altimeter setting and increase LPV DA to 824 feet and LNAV/VNAV DA to 846 feet and all MDA 20 feet. Procedure NA at night.

MISSED APPROACH: Climb to 2500 direct FEVES and hold.

MEMPHIS CENTER	CTAF
134.65 316.15	122.9 L

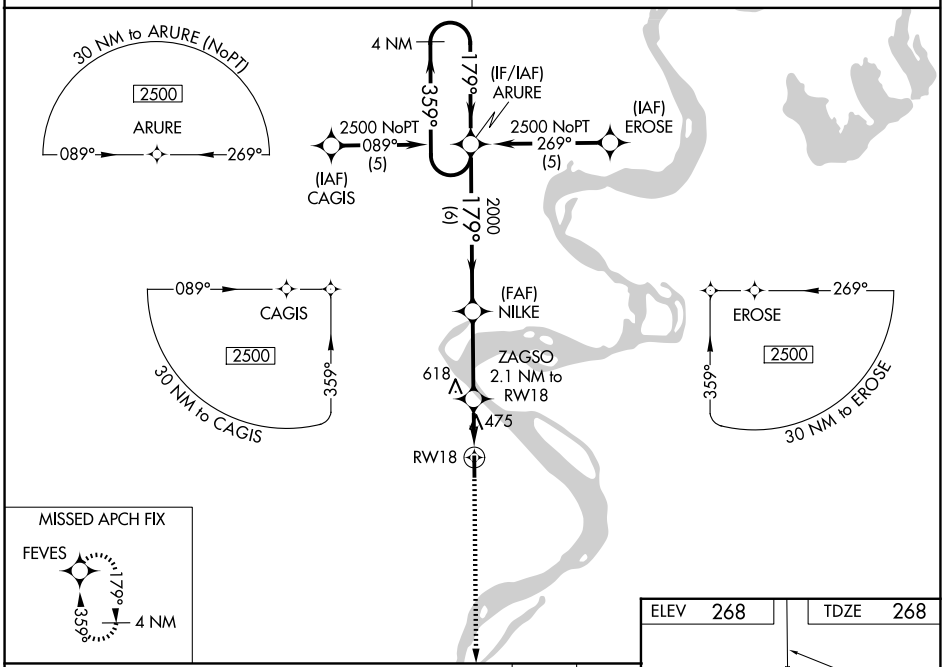

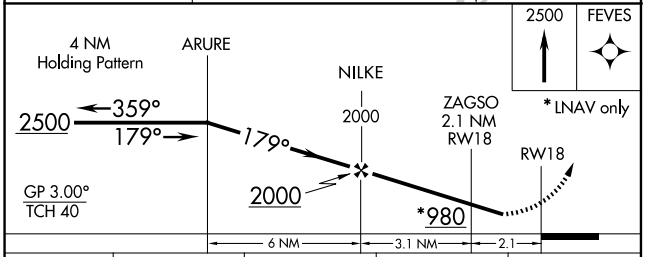

CATEGORY	A	B	C	D
LPV DA	813-2 545 (600-2)			NA
LNAV/VNAV DA	835-2 567 (600-2)			NA
LNAV MDA	780-1 512 (600-1)		780-1½ 512 (600-1½)	NA
CIRCLING	820-1 552 (600-1)	860-1 592 (600-1)	1020-2¼ 752 (800-2¼)	NA

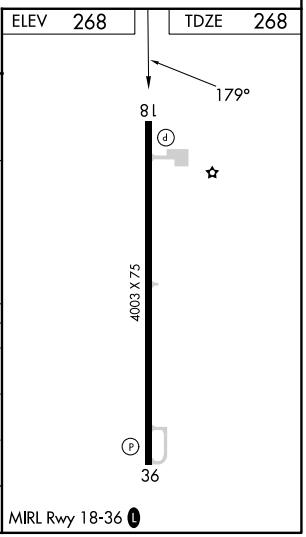

NC-3, 06 AUG 2026 to 03 SEP 2026

NC-3, 06 AUG 2026 to 03 SEP 2026