APP CRS	Rwy Ldg	3300
032°	TDZE	30
	Apt Elev	30

RNAV (GPS) RWY 2
PERRYVILLE (PEV) (PAPE)

RNP APCH - GPS.

NA Rwy 2 helicopter visibility reduction below 1 SM NA. Procedure NA at night. When local altimeter setting not received, use Chignik altimeter setting.

MISSED APPROACH: (Do not exceed 230K until completion of climbing right turn) Climbing right turn to 9000 direct ZOLOP and on track 249° to GESSE, continue climb-in-hold to 9000.
*Missed approach requires minimum climb of 418′ per NM to 2400.

AWOS-3P	AJC/PAJC AWOS-3P	ANCHORAGE CENTER	CTAF
118.1	135.75	125.35 346.3	122.9 L

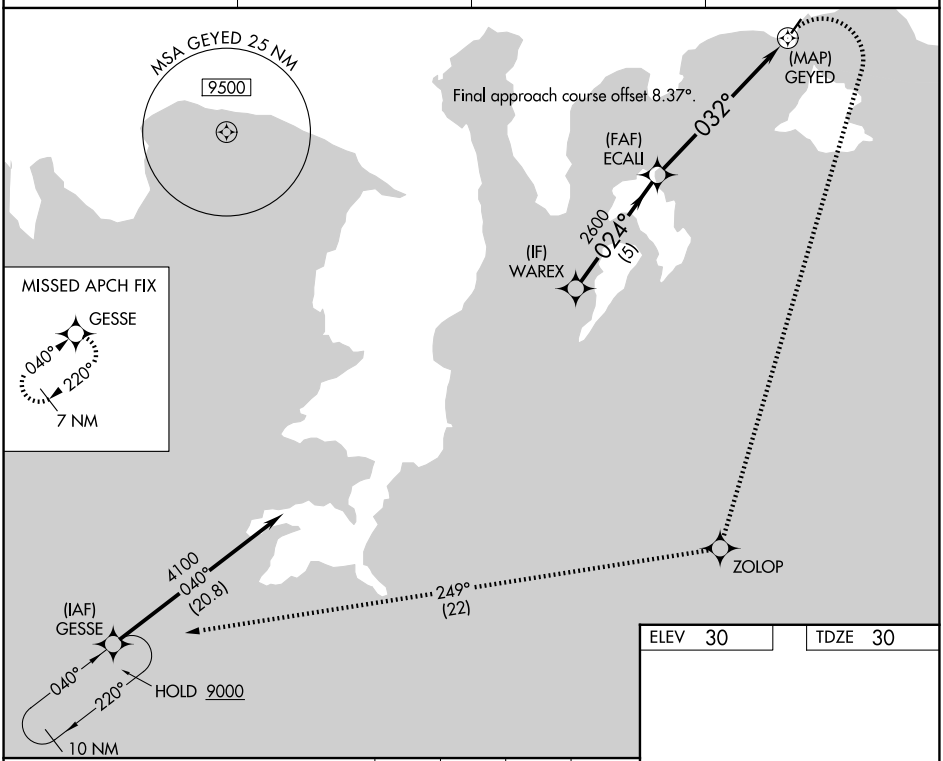

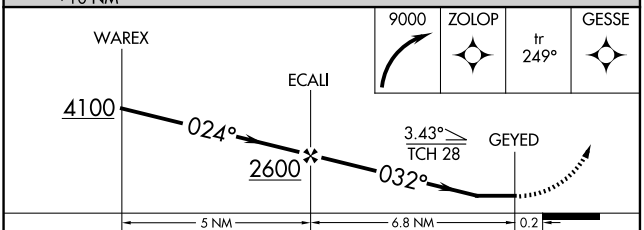

CATEGORY	A	B	C	D
LNAV MDA*	1360-1¼ 1330 (1400-1¼)	1360-1½ 1330 (1400-1½)	1360-3 1330 (1400-3)	
LNAV MDA	2080-1¼ 2050 (2100-1¼)	2080-1½ 2050 (2100-1½)	2080-3 2050 (2100-3)	
CIRCLING	2080-1¼ 2050 (2100-1¼)	2080-1½ 2050 (2100-1½)	2160-3 2130 (2200-3)	NA

ELEV	30	TDZE	30

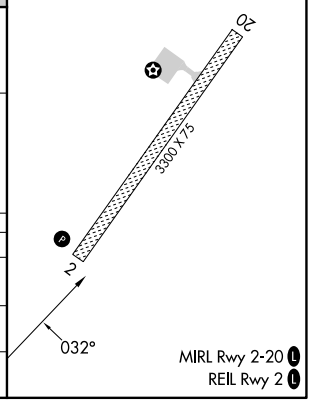

AK, 09 JUL 2026 to 03 SEP 2026

AK, 09 JUL 2026 to 03 SEP 2026