| APP CRS | Rwy Ldg | N/A |
|---|---|---|
| 328° | TDZE | N/A |
| | Apt Elev | 30 |

# RNAV (GPS)-A
## LAUREL (NØ6)

RNP APCH - GPS.

NA

Procedure NA at night. Use SBY altimeter setting; when not received, use GED altimeter setting and increase all MDAs 20 feet.

MISSED APPROACH: Climbing right turn to 1800 direct NEIDA and hold.

| SBY ASOS | PATUXENT APP CON ★ | CTAF |
|---|---|---|
| 118.325 | 127.95 314.0 | 122.9 |

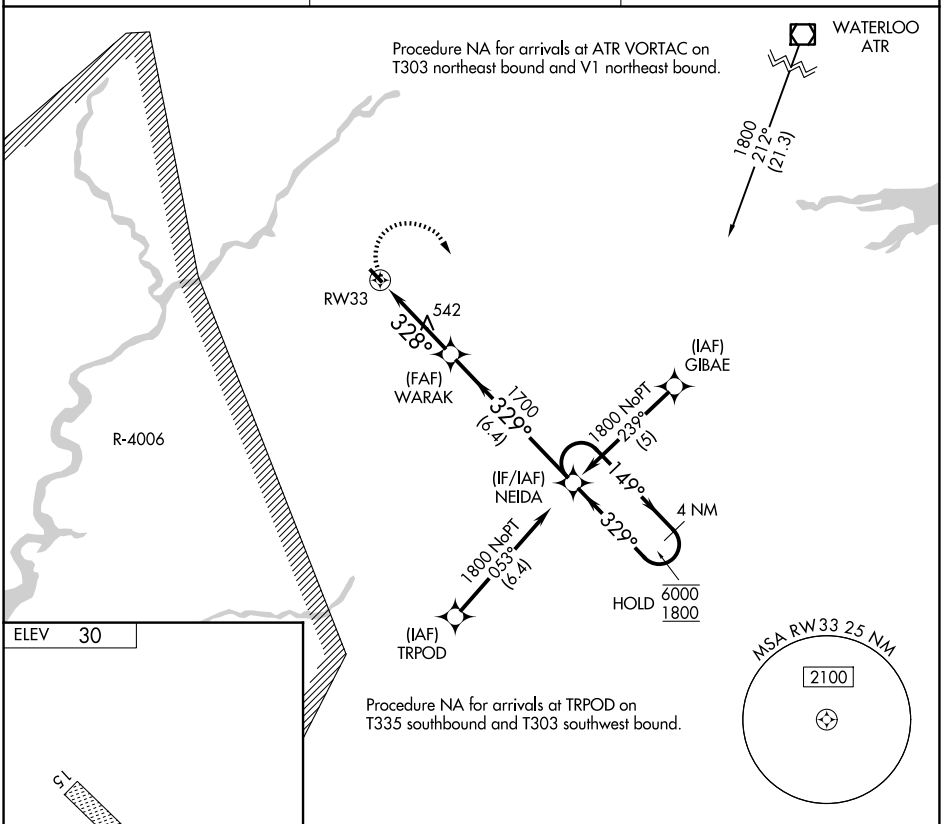


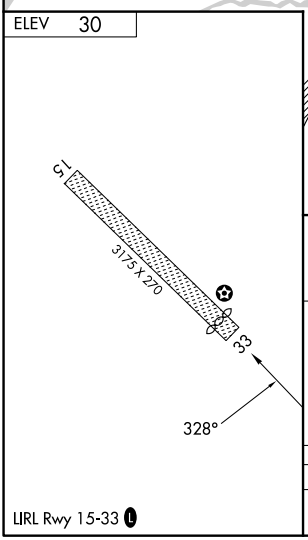


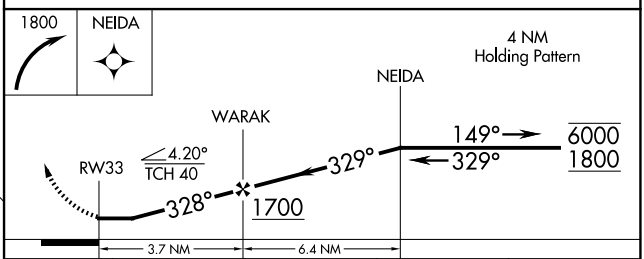


| CATEGORY | A | B | C | D |
|---|---|---|---|---|
| CIRCLING | 880-1¼ 850 (900-1¼) | | NA | |


NE-3, 06 AUG 2026 to 03 SEP 2026