WAAS CH 70440 W16A	APP CRS 158°	Rwy Ldg 4099 TDZE 1023 Apt Elev 1023

RNAV (GPS) RWY 16
CENTERVILLE MUNI (TVK)

RNP APCH - GPS.

Rwy 16 helicopter visibility reduction below ¾ SM NA. For uncompensated Baro-VNAV systems, procedure NA below -22°C or above 54°C.

MISSED APPROACH: Climb to 3000 direct JODIV and hold.

AWOS-3	CHICAGO CENTER	UNICOM
123.775	118.15 335.575	122.8 (CTAF) L

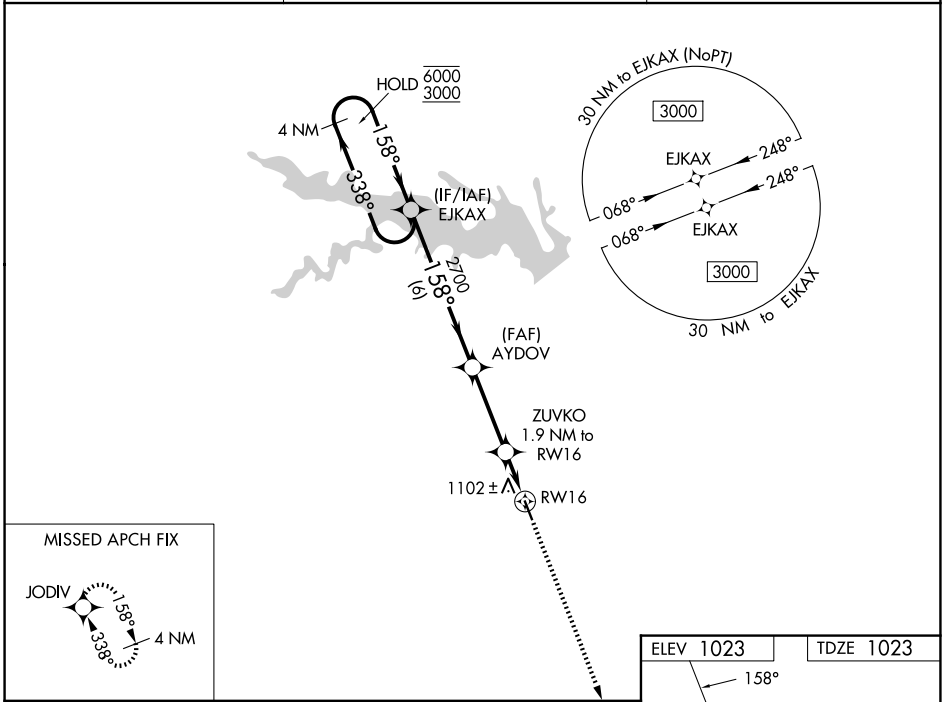

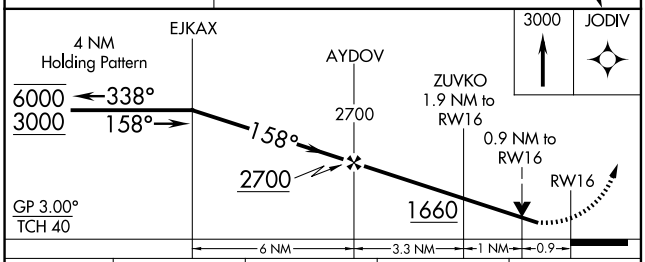

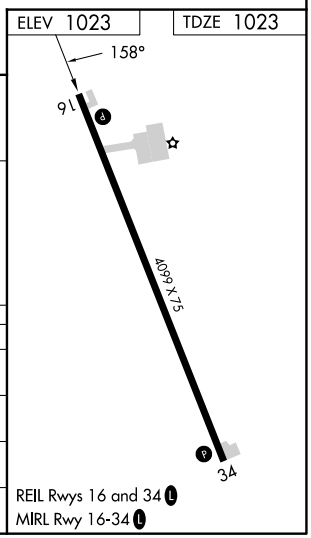

CATEGORY	A	B	C	D
LPV DA	1273-1 250 (300-1)		NA	
LNAV/VNAV DA	1273-1 250 (300-1)		NA	
LNAV MDA	1360-1 337 (400-1)		NA	
CIRCLING	1420-1 397 (400-1)	1660-1 637 (700-1)	NA	

NC-3, 06 AUG 2026 to 03 SEP 2026
NC-3, 06 AUG 2026 to 03 SEP 2026