RNAV (GPS) RWY 17
OTTAWA MUNI (OWI)

WAAS CH 86726 W17A	APP CRS 176°	Rwy Ldg 4500 TDZE 964 Apt Elev 966

RNP APCH.

Circling NA to Rwys 13 and 31. Rwy 17 helicopter visibility reduction below ¾ SM NA.
For uncompensated Baro-VNAV systems, LNAV/VNAV NA below -16°C or above 54°C.

MISSED APPROACH: Climb to 4000 direct AVIGE and hold, continue climb-in-hold to 4000.

AWOS-3PT	KANSAS CITY CENTER	UNICOM
118.25	127.725 270.25	122.8 (CTAF) L

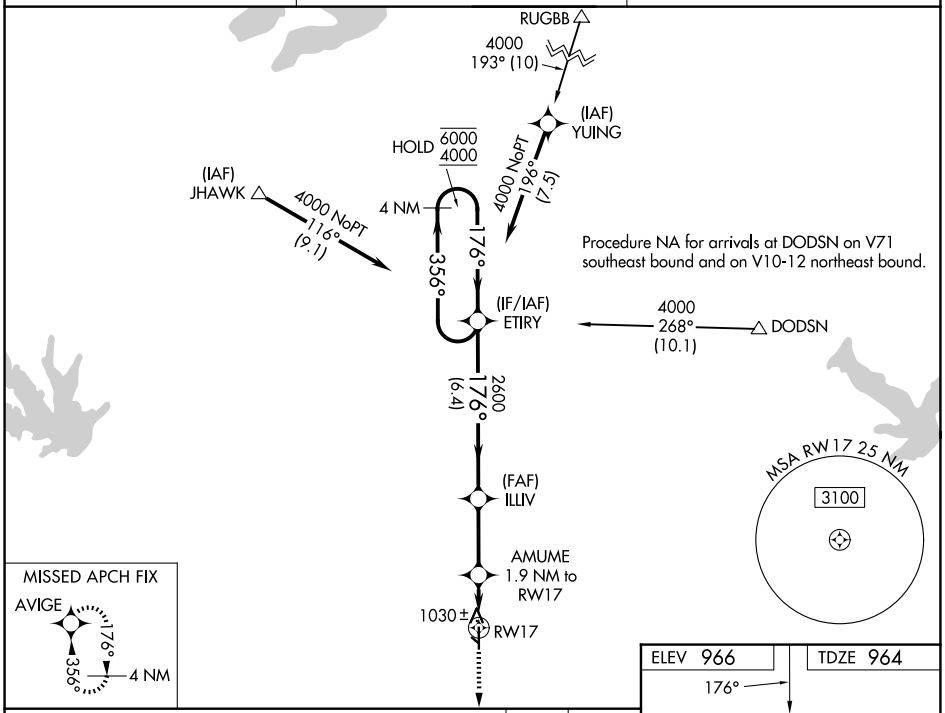

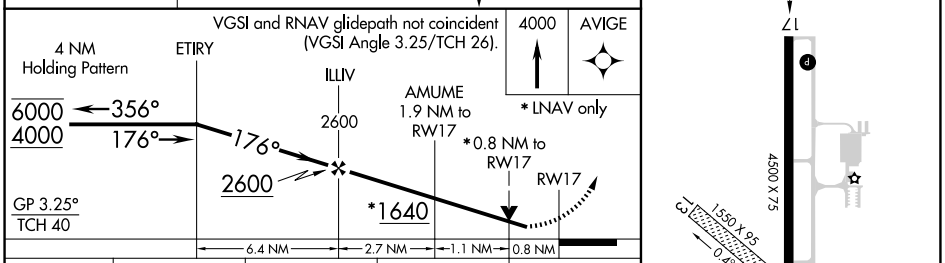

CATEGORY	A	B	C	D
LPV DA	1214-1 250 (300-1)			NA
LNAV/VNAV DA	1214-1 250 (300-1)			NA
LNAV MDA	1280-1 316 (400-1)			NA
CIRCLING	1500-1 534 (600-1)		1760-2¼ 794 (800-2¼)	NA

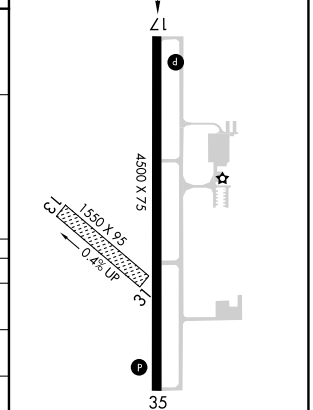

REIL Rwys 17 and 35 L
MIRL Rwy 17-35 L

NC-2, 06 AUG 2026 to 03 SEP 2026

NC-2, 06 AUG 2026 to 03 SEP 2026