APP CRS	Rwy ldg	3200
341°	TDZE	1209
	Apt Elev	1211

RNAV (GPS) RWY 34

RUSHFORD MUNI/ROBERT W BUNKE FLD (55Y)

RNP APCH - GPS.

NA Procedure NA at night. Rwy 34 helicopter visibility reduction below 1 SM NA. Use FKA altimeter setting, when not received, use ONA altimeter setting and increase all MDAs 80 feet and LNAV visibility Cat C ¼ SM, and Circling visibility Cat C ¼ SM.

MISSED APPROACH: Climb to 3000 direct HIMBO and track 257° to DLANY and hold.

ROCHESTER APP CON ★	CTAF
119.8 251.125	122.9 (L)

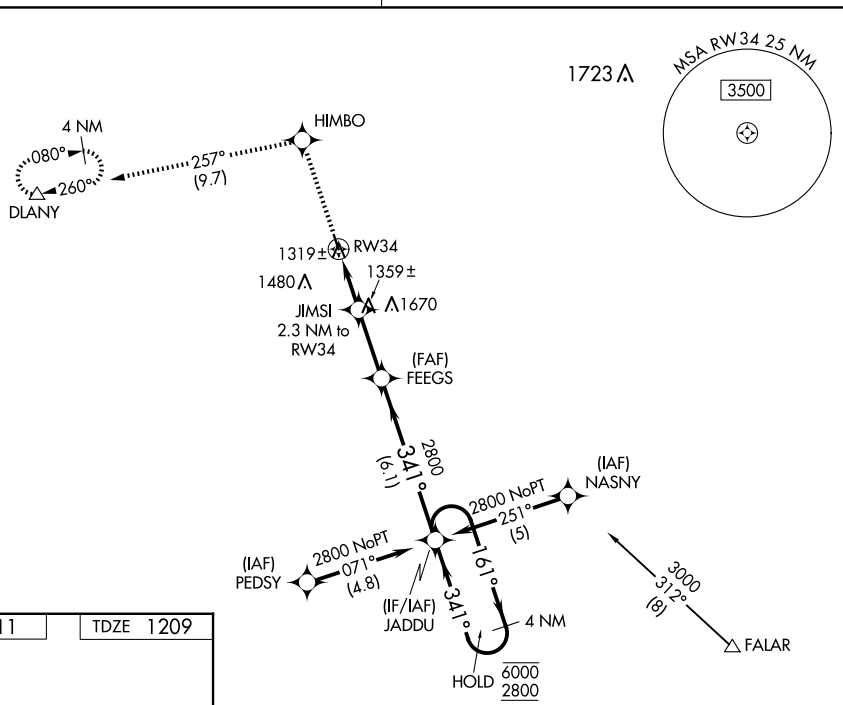

ELEV 1211 TDZE 1209

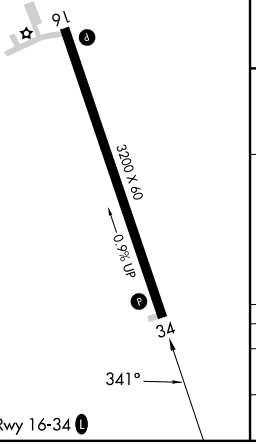

MIRL Rwy 16-34 (L)

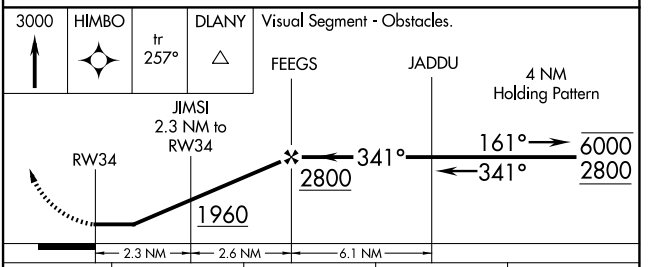

CATEGORY	A	B	C	D
LNAV MDA	1620-1 411 (500-1)		1620-1¼ 411 (500-1¼)	NA
CIRCLING	1720-1 509 (600-1)	1880-1 669 (700-1)	2080-2½ 869 (900-2½)	NA

NC-1, 06 AUG 2026 to 03 SEP 2026