WAAS CH 48932 W14A	APP CRS 140°	Rwy ldg 3205 TDZE 876 Apt Elev 876

RNAV (GPS) RWY 14
GRAND GLAIZE-OSAGE BEACH (K15)

T A NA Use Kaiser Lake Ozark altimeter setting; when not received, use Camdenton altimeter setting and increase all MDA 40 feet. DME/DME RNP- 0.3 NA. Procedure NA at night. Helicopter visibility reduction below 1 SM NA.

MISSED APPROACH: Climb to 2700 direct JOFFE and hold.

MIZZU APP CON	UNICOM
124.1 353.925	122.8 (CTAF) L

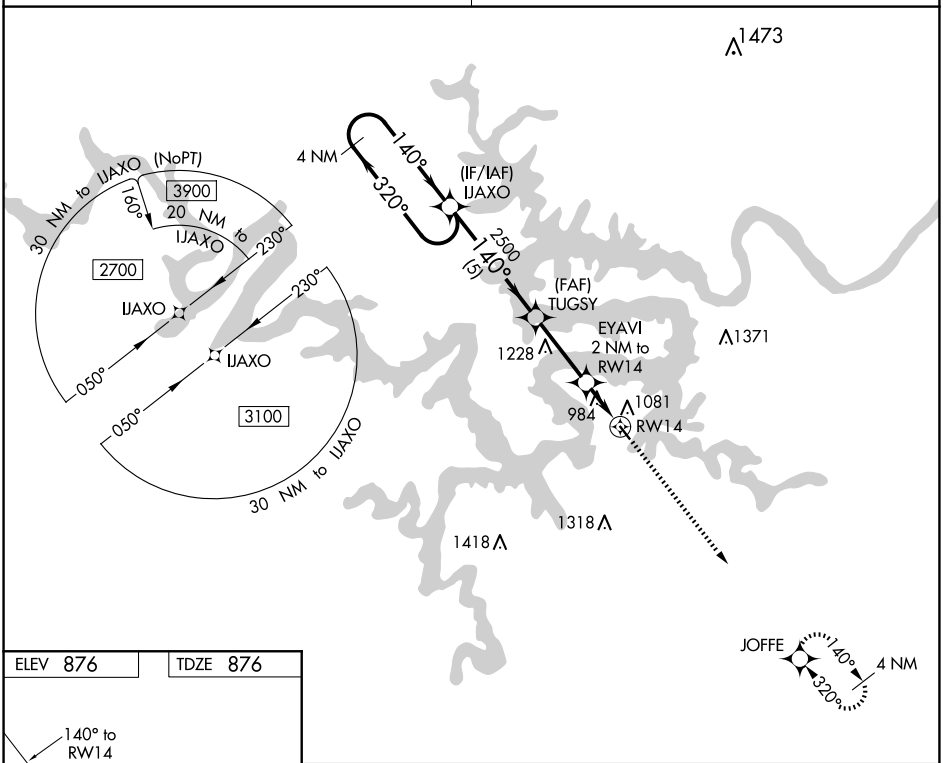

ELEV 876 TDZE 876

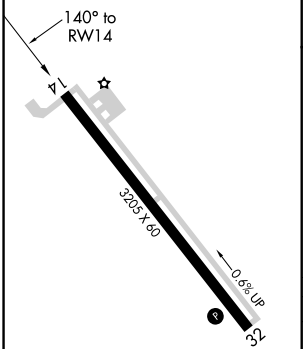

MIRL Rwy 14-32 L

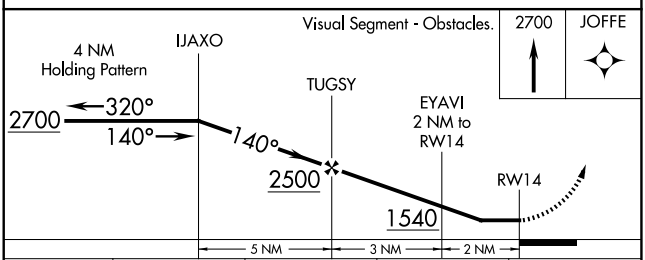

CATEGORY	A	B	C	D
LP MDA	1300-1 424 (500-1)		NA	
LNAV MDA	1360-1 484 (500-1)		NA	
CIRCLING	1420-1 544 (600-1)		NA	

NC-3, 06 AUG 2026 to 03 SEP 2026
NC-3, 06 AUG 2026 to 03 SEP 2026