WAAS CH 97630 W23A	APP CRS 234°	Rwy Ldg 3520 TDZE 969 Apt Elev 977

RNAV (GPS) RWY 23
HIGHLAND COUNTY (HOC)

RNP APCH - GPS.

NA

Procedure NA at night. Rwy 23 helicopter visibility reduction below 1 SM NA. When local altimeter setting not received, use Wilmington Air Park altimeter setting: increase all MDA 60 feet; increase LNAV Cats C and D visibility ¼ SM, increase LP Cats C and D visibility ⅛ SM, and increase Circling Cats C and D visibility ¼ SM.

MISSED APPROACH: Climb to 1600 then climbing left turn to 3000 direct ZETAV and hold.

AWOS-3	INDIANAPOLIS CENTER	UNICOM
118.175	135.575 290.5	123.05 (CTAF) L

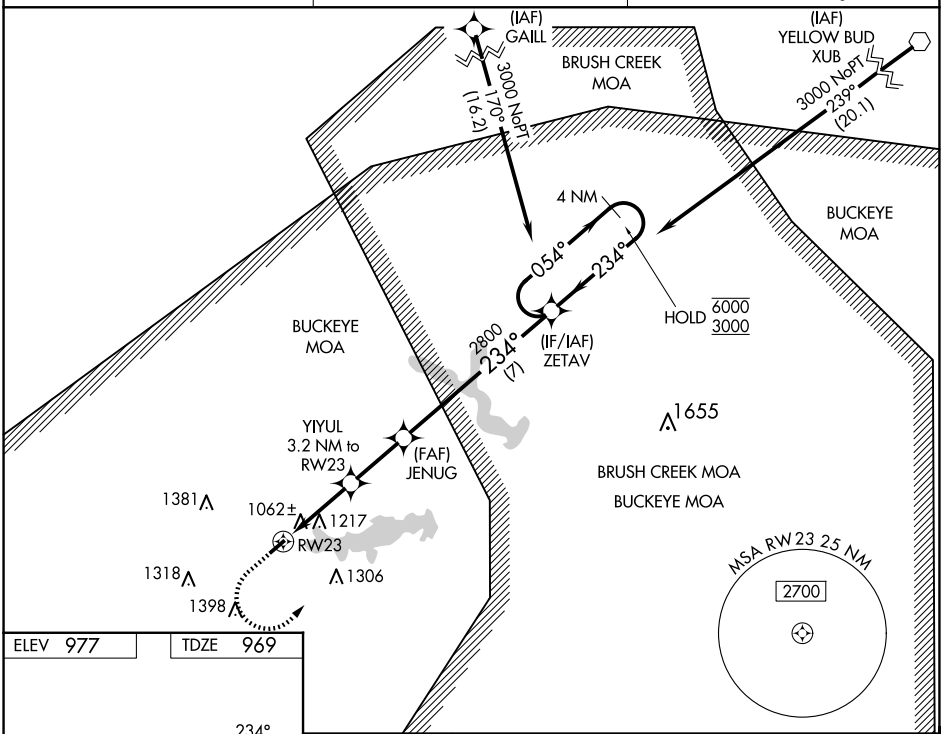

ELEV 977	TDZE 969

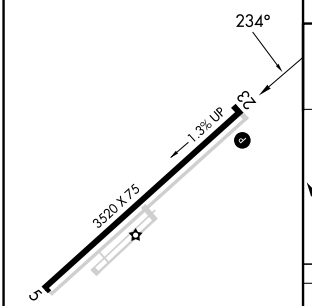

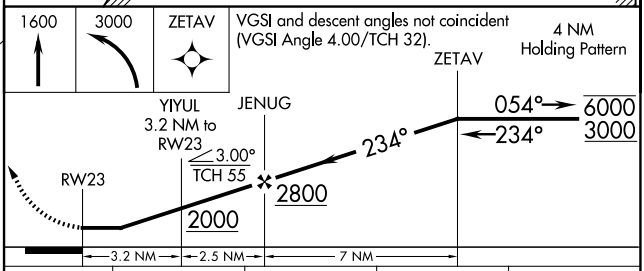

CATEGORY	A	B	C	D
LP MDA	1320-1 351 (400-1)			
LNAV MDA	1480-1 511 (600-1)		1480-1⅜ 511 (600-1⅜)	
CIRCLING	1500-1 523 (600-1)	1520-1 543 (600-1)	1700-2 723 (800-2)	1700-2¼ 723 (800-2¼)

REIL Rwys 5 and 23 L
MIRL Rwy 5-23 L

EC-2, 06 AUG 2026 to 03 SEP 2026

EC-2, 06 AUG 2026 to 03 SEP 2026