APP CRS	Rwy Ldg	3503
346°	TDZE	665
	Apt Elev	665

RNAV (GPS) RWY 35
ONTONAGON COUNTY/SCHUSTER FLD (OGM)

RNP APCH - GPS.

NA — Rwy 35 helicopter visibility reduction below 1 SM NA. Procedure NA at night. Use CMX altimeter setting.

MISSED APPROACH: Climb to 1300 then climbing right turn to 3700 direct PELTZ and hold, continue climb-in-hold to 3700.

CMX ASOS	MINNEAPOLIS CENTER	CTAF
125.675	133.55 379.1	122.9 L

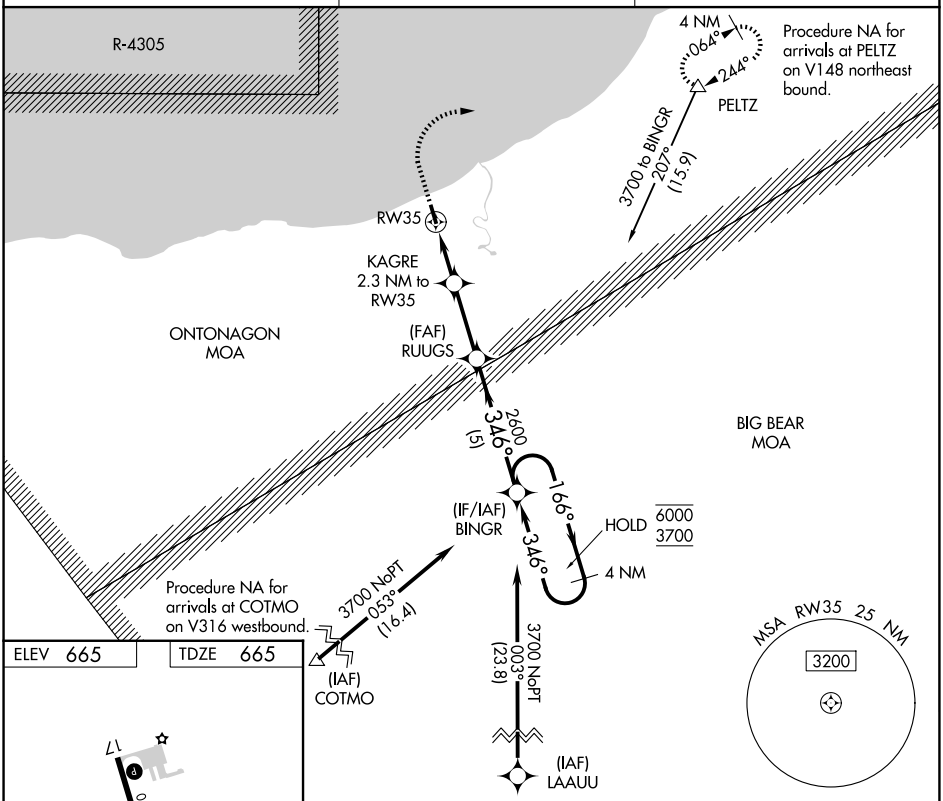

ELEV 665	TDZE 665

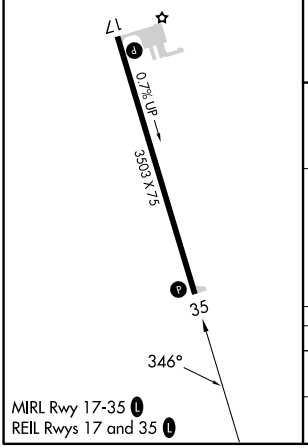

MIRL Rwy 17-35 L
REIL Rwys 17 and 35 L

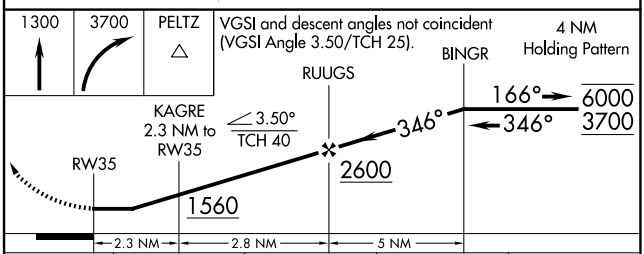

CATEGORY	A	B	C	D
LNAV MDA	1280-1 615 (700-1)		1280-1¾ 615 (700-1¾)	NA
CIRCLING	1320-1 655 (700-1)		1420-2¼ 755 (800-2¼)	NA

EC-1, 06 AUG 2026 to 03 SEP 2026

EC-1, 06 AUG 2026 to 03 SEP 2026