NDB OKS	APP CRS	Rwy Ldg	4699
233	112°	TDZE	3394
		Apt Elev	3394

NDB RWY 12
GARDEN COUNTY/KING RHILEY FLD (OKS)

NA Rwy 12 helicopter visibility reduction below ¾ SM NA. Use OGA altimeter setting.

MISSED APPROACH: Climb to 5600 then right turn direct OKS NDB and hold.

OGA AWOS-3	DENVER CENTER	UNICOM
121.275	118.475 225.4	122.8 (CTAF) L

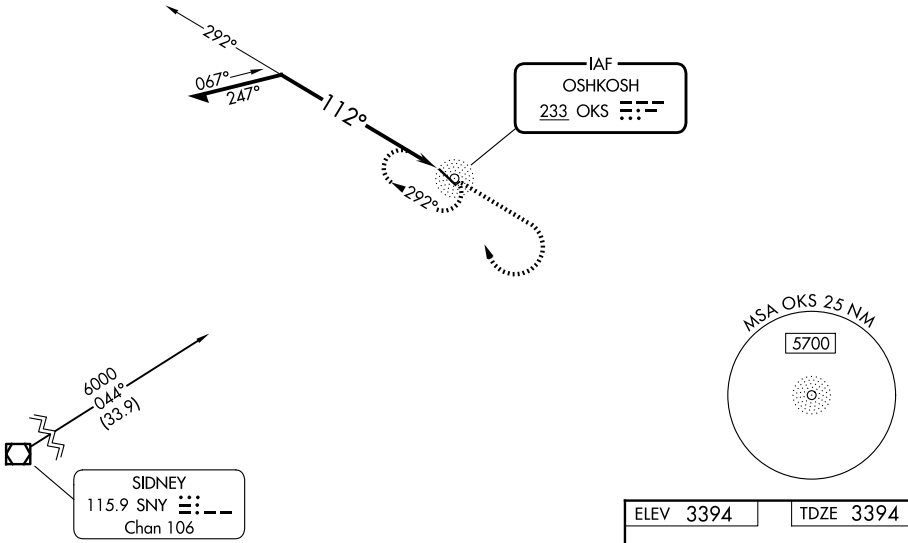

Procedure NA for arrival on SNY VORTAC radial 078.

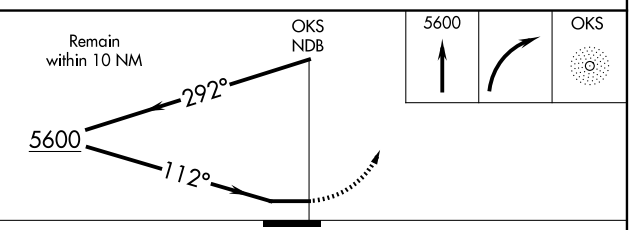

CATEGORY	A	B	C	D
S-12	4600-1¼ 1206 (1300-1¼)	4600-1½ 1206 (1300-1½)	NA	
CIRCLING	4600-1¼ 1206 (1300-1¼)	4600-1½ 1206 (1300-1½)	NA	

ELEV 3394 TDZE 3394

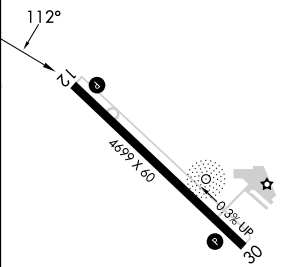

MIRL Rwy 12-30 L
REIL Rwys 12 and 30 L

NC-2, 06 AUG 2026 to 03 SEP 2026
NC-2, 06 AUG 2026 to 03 SEP 2026