ILS or LOC RWY 34
HAYS RGNL (HYS)

LOC I-HYS	APP CRS	Rwy Ldg	6501
111.5	339°	TDZE	1994
		Apt Elev	1999

T A NA — ADF required. Circling NA for Cat D northwest of Rwy 4 and west of Rwy 16. When local altimeter setting not received, use RSL altimeter setting: increase S-ILS 34 DA to 2263 feet; increase all MDAs 80 feet and S-LOC 34 visibility Cat C ⅛ SM and Circling visibility Cats C/D ¼ SM. For inop ALS, increase S-LOC 34 Cats C/D visibility to 1 SM.

MALSR A5

MISSED APPROACH: Climb to 2600 then climbing right turn to 3800 direct NETTE LOM/HYS 4.8 DME and hold.

AWOS-3PT	KANSAS CITY CENTER	UNICOM
125.525	124.4 322.4	122.8 (CTAF) L

ADF or DME REQUIRED

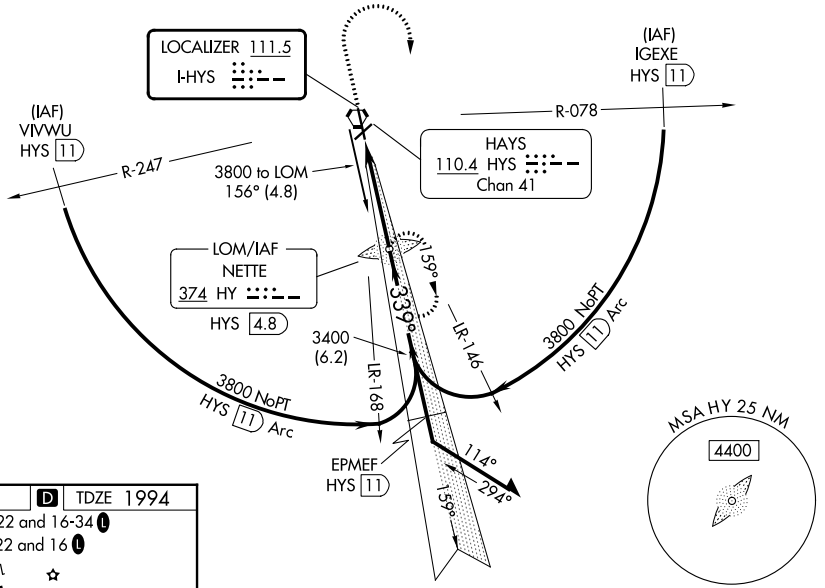

ELEV 1999	D	TDZE 1994

MIRL Rwys 4-22 and 16-34 L
REIL Rwys 4, 22 and 16 L

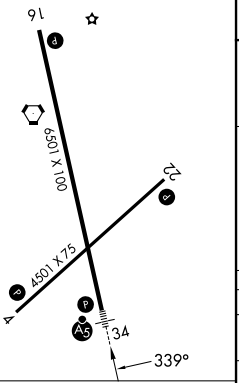

FAF to MAP 4.1 NM

Knots	60	90	120	150	180
Min:Sec	4:06	2:44	2:03	1:38	1:22

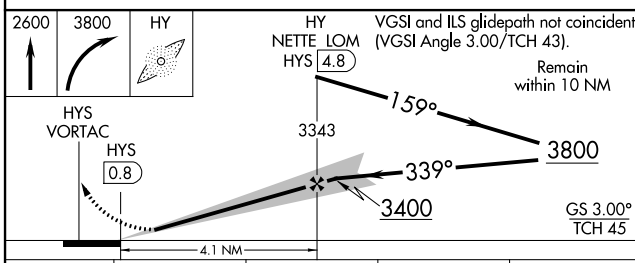

CATEGORY	A	B	C	D
S-ILS 34	2194-½ 200 (200-½)			
S-LOC 34	2340-½ 346 (400-½)		2340-⅝ 346 (400-⅝)	2340-¾ 346 (400-¾)
CIRCLING	2480-1 481 (500-1)		2560-1½ 561 (600-1½)	2680-2¼ 681 (700-2¼)

NC-2, 06 AUG 2026 to 03 SEP 2026
NC-2, 06 AUG 2026 to 03 SEP 2026