WAAS CH 40104 W16A	APP CRS 169°	Rwy Ldg 4797 TDZE 1319 Apt Elev 1319

RNAV (GPS) RWY 16
ESTHERVILLE MUNI (EST)

RNP APCH.

Circling NA to Rwys 6 and 24. Baro-VNAV and VDP NA when using Jackson altimeter setting. For uncompensated Baro-VNAV systems, LNAV/VNAV NA below -17°C or above 54°C. When local altimeter setting not received, use Jackson altimeter setting and increase all DA/MDA 60 feet.

MISSED APPROACH: Climb to 3400 direct OHYEQ and hold.

ASOS	MINNEAPOLIS CENTER	UNICOM
121.425	127.75 257.7	122.975 (CTAF) L

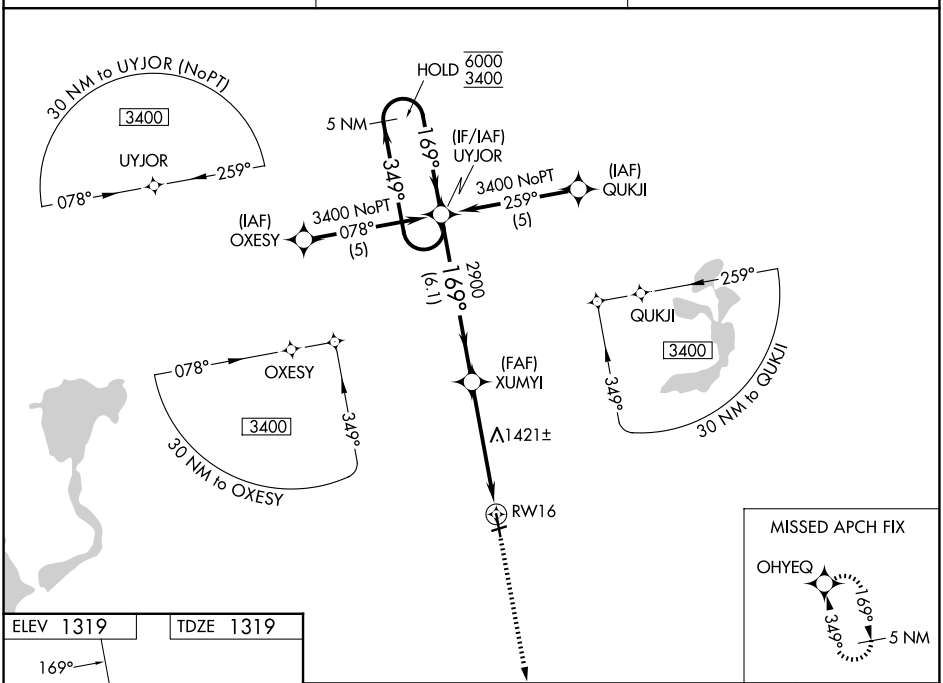

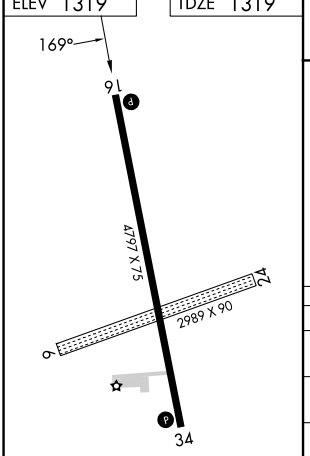

REIL Rwys 16 and 34 L
MIRL Rwy 16-34 L

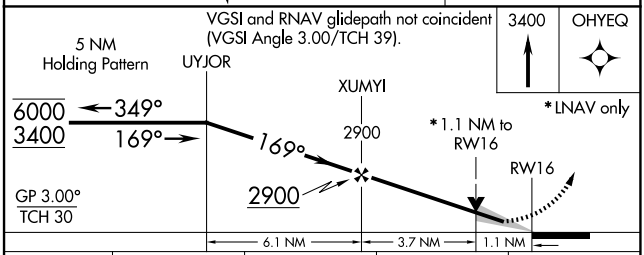

CATEGORY	A	B	C	D
LPV DA	1569-1	250 (300-1)	NA	
LNAV/VNAV DA	1608-1	289 (300-1)	NA	
LNAV MDA	1720-1	401 (500-1)	NA	
CIRCLING	1720-1 401 (500-1)	1840-1 521 (600-1)	NA	

NC-3, 06 AUG 2026 to 03 SEP 2026
NC-3, 06 AUG 2026 to 03 SEP 2026