WAAS CH 82543 W15A	APP CRS 154°	Rwy Ldg 5001 TDZE 1586 Apt Elev 1586

RNAV (GPS) RWY 15L
GULKANA (GKN) (PAGK)

RNP APCH-GPS.

Circling Rwy 15R, 33L NA at night. Rwy 15L helicopter visibility reduction below ¾ SM NA. For uncompensated Baro-VNAV systems, LNAV/VNAV NA below -21°C or above 54°C.

MISSED APPROACH: Climb to 2100 then climbing right turn to 7000 direct SMOKY and hold, continue climb-in-hold to 7000.

ASOS	ANCHORAGE CENTER	CTAF
134.85	119.5 317.5	122.9 L

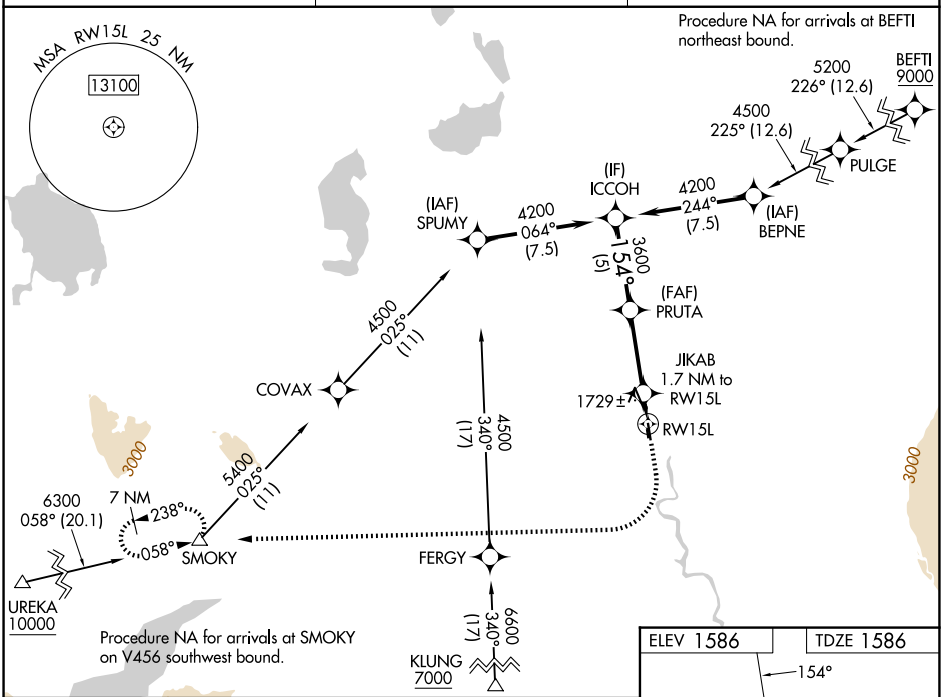

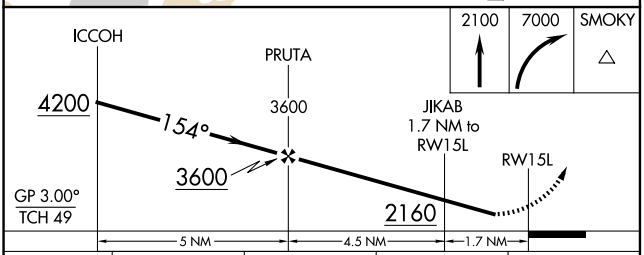

CATEGORY	A	B	C	D
LNAV/VNAV DA	1836-1 250 (300-1)			
LPV DA	1877-1 291 (300-1)			
LNAV MDA	2040-1 454 (500-1)		2040-1⅜ 454 (500-1⅜)	
CIRCLING	2040-1 454 (500-1)	2080-1 494 (500-1)	2080-1½ 494 (500-1½)	2200-2 614 (700-2)

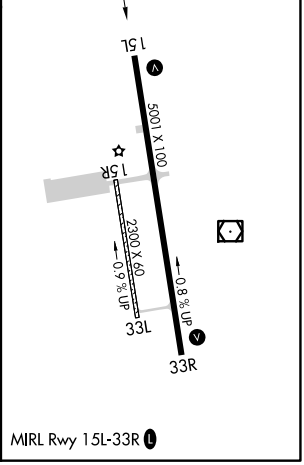

AK, 09 JUL 2026 to 03 SEP 2026
AK, 09 JUL 2026 to 03 SEP 2026