ILS or LOC RWY 4
LEA COUNTY RGNL (HOB)

LOC/DME I-HOB	APP CRS	Rwy Ldg	7398
108.5	038°	TDZE	3652
Chan 22		Apt Elev	3661

DME required for LOC only.

Circling Rwy 17, 35 NA at night. For inop ALS, increase S-LOC 4 Cats C/D visibility to 1 SM.

MALSR

MISSED APPROACH: Climb to 5000 then climbing left turn to 6000 direct HOB VORTAC and on HOB VORTAC R-234 to DYETT INT/HOB VORTAC 13 DME and hold.

ATIS	FORT WORTH CENTER	HOBBS TOWER ★	GND CON	UNICOM
119.75	133.1 298.95	120.65 (CTAF) L 317.4	121.9	122.95

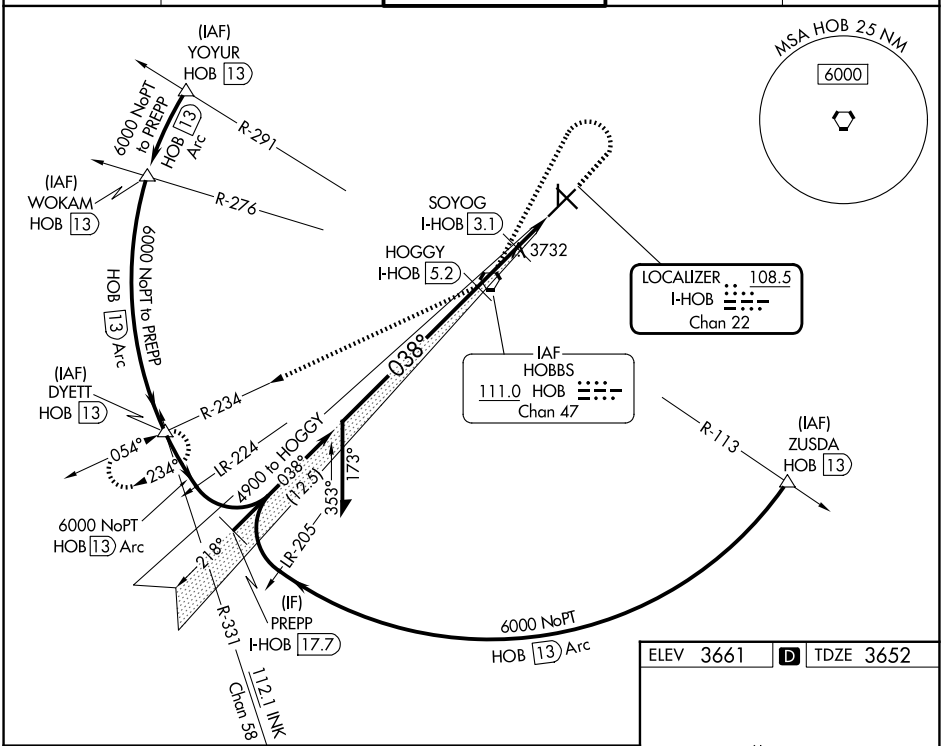

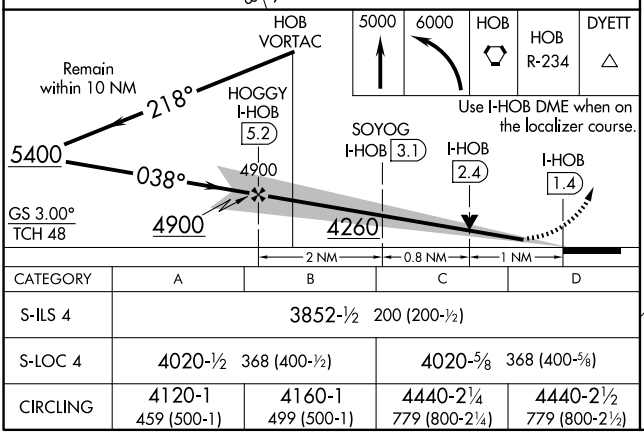

CATEGORY	A	B	C	D
S-ILS 4	3852-½ 200 (200-½)			
S-LOC 4	4020-½ 368 (400-½)		4020-⅝ 368 (400-⅝)	
CIRCLING	4120-1 459 (500-1)	4160-1 499 (500-1)	4440-2¼ 779 (800-2¼)	4440-2½ 779 (800-2½)

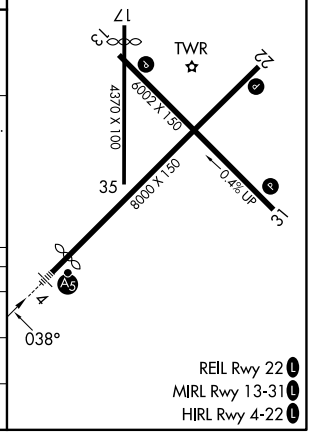

SW-1, 06 AUG 2026 to 03 SEP 2026

SW-1, 06 AUG 2026 to 03 SEP 2026