| APP CRS | Rwy Ldg | 3624 |
|---|---|---|
| 291° | TDZE | 2933 |
| | Apt Elev | 2933 |

# GPS RWY 27
## GROVELAND/YOSEMITE (E45)

NA

Procedure NA at night. Rwy 27 helicopter visibility reduction below 1 SM NA. Use O22 altimeter setting, when not received, procedure NA.

MISSED APPROACH: Climb to 4600 direct UPCIM and hold.

| O22 AWOS-3 | OAKLAND CENTER | CTAF |
|---|---|---|
| 124.65 | 121.25 327.0 | 122.9 L |

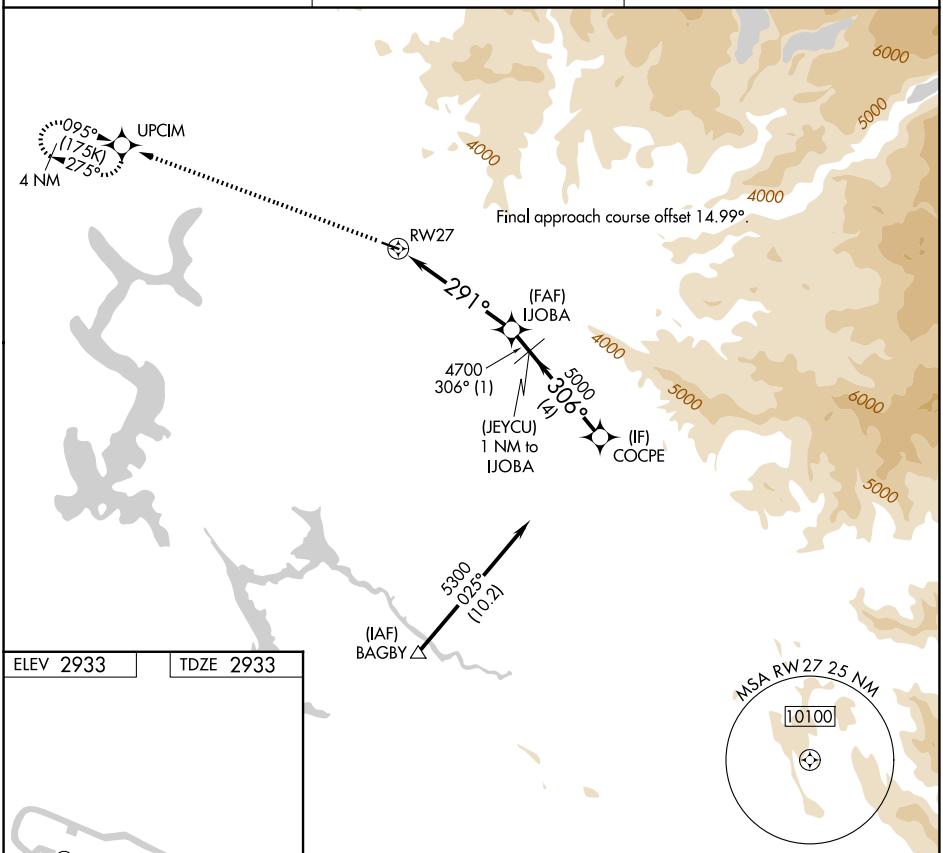


| ELEV 2933 | TDZE 2933 |
|---|---|

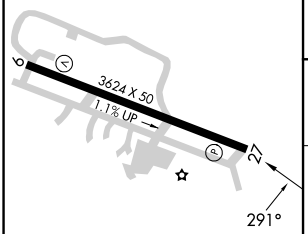


MIRL Rwy 9-27 L

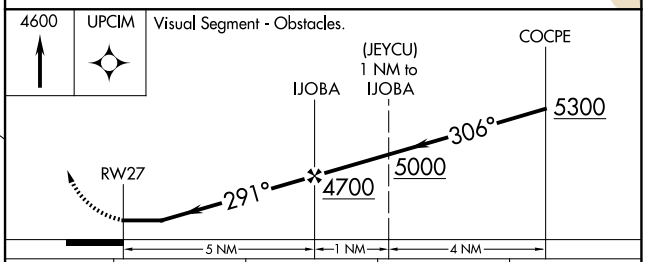


| CATEGORY | A | B | C | D |
|---|---|---|---|---|
| S-27 | 3860-1¼ 927 (1000-1¼) | | NA | |


SW-2, 09 JUL 2026 to 06 AUG 2026