APP CRS	Rwy Ldg	3251
174°	TDZE	861
	Apt Elev	861

RNAV (GPS) RWY 17
HOLDENVILLE MUNI (F99)

RNP APCH-GPS.

NA

Circling Rwy 35 NA at night.
Use ADH alitmeter setting.

MISSED APPROACH: Climb to 3000 direct HEPER and hold.

ADH AWOS-3PT	FORT WORTH CENTER	CTAF
118.725	132.2 338.35	122.9

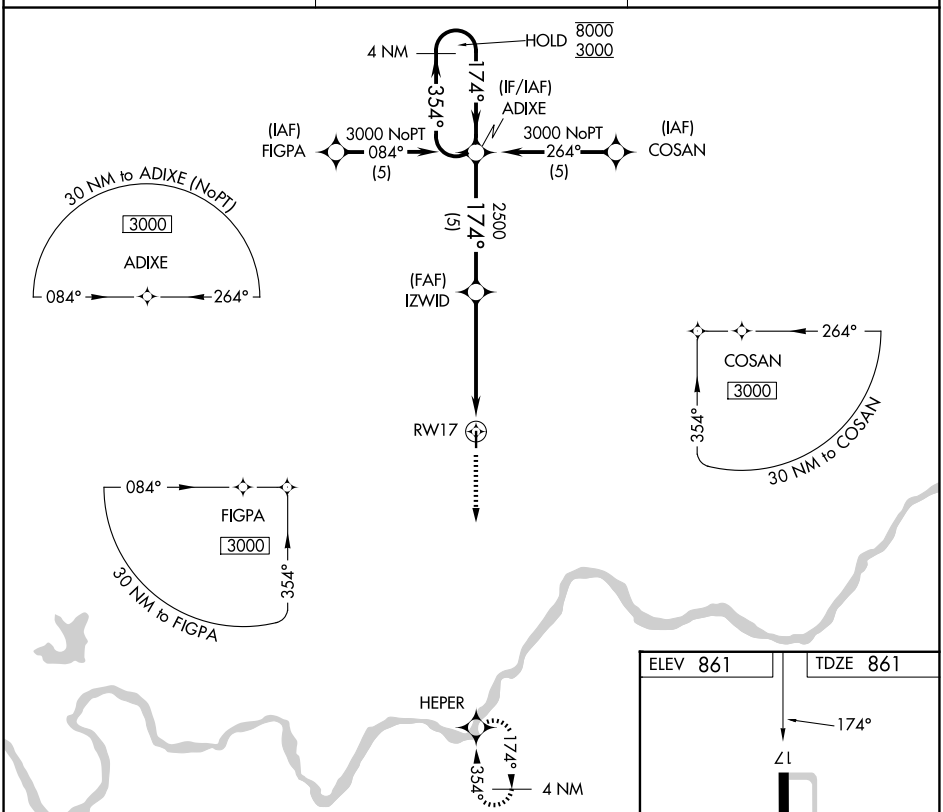

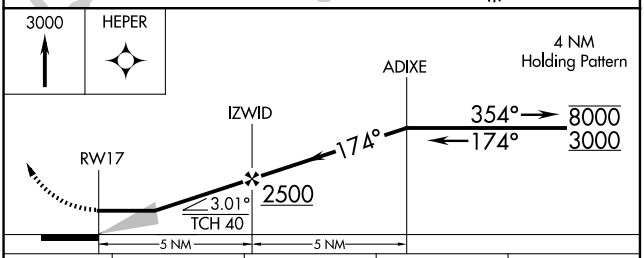

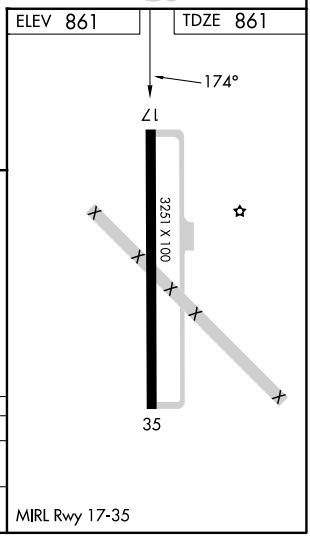

CATEGORY	A	B	C	D
LNAV MDA	1520-1 659 (700-1)		1520-1⅞ 659 (700-1⅞)	NA
CIRCLING	1520-1 659 (700-1)	1660-1 799 (800-1)	1760-2¾ 899 (900-2¾)	NA

SC-1, 09 JUL 2026 to 06 AUG 2026

SC-1, 09 JUL 2026 to 06 AUG 2026