APP CRS	Rwy ldg	3000
139°	TDZE	1137
	Apt Elev	1137

RNAV (GPS) RWY 14
FERTILE MUNI (D14)

RNP APCH - GPS.

T A NA — Use Mahnomen altimeter setting.

MISSED APPROACH: Climb to 3200 direct CALTU and hold.

3N8 AWOS-3PT	GRAND FORKS APP CON *	UNICOM
121.125	118.1 318.1	122.8 (CTAF) L

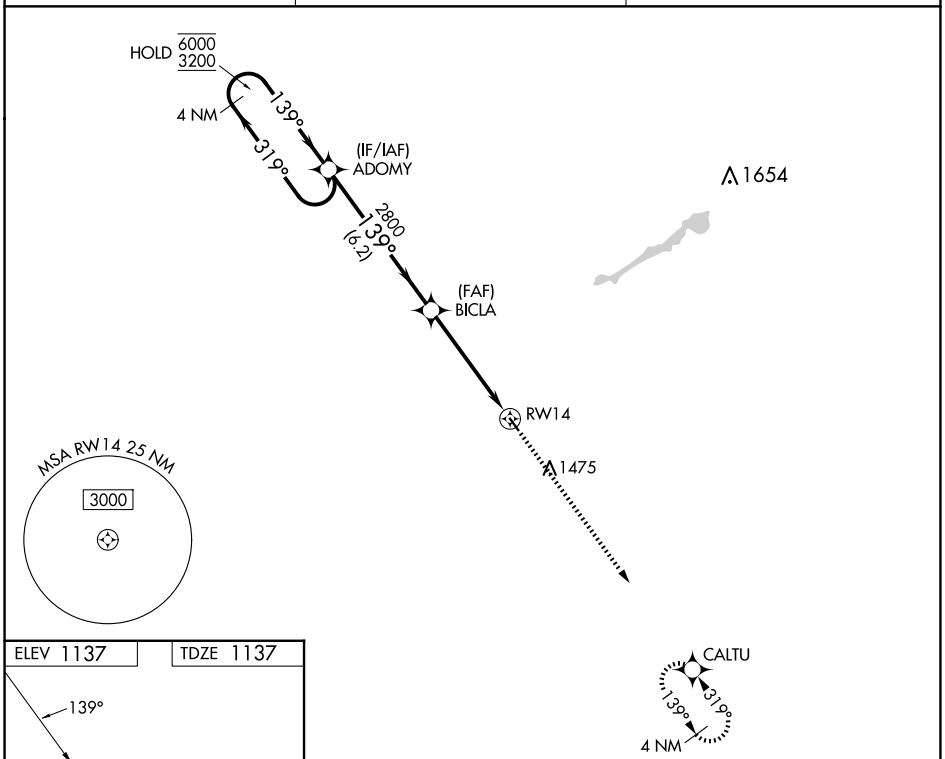

NC-1, 11 JUN 2026 to 09 JUL 2026

NC-1, 11 JUN 2026 to 09 JUL 2026

ELEV 1137 | TDZE 1137

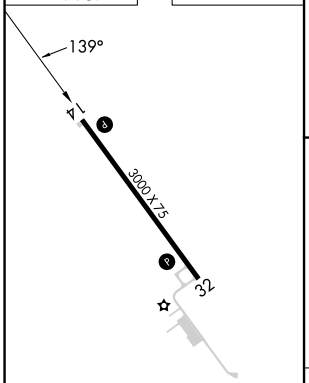

MIRL Rwy 14-32 L

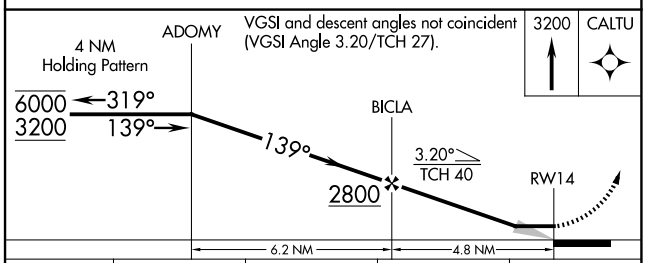

CATEGORY	A	B	C	D
LNAV MDA	1600-1	463 (500-1)	NA	
CIRCLING	1660-1 523 (600-1)	1760-1 623 (700-1)	NA	