


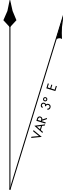
26134

AIRPORT DIAGRAM

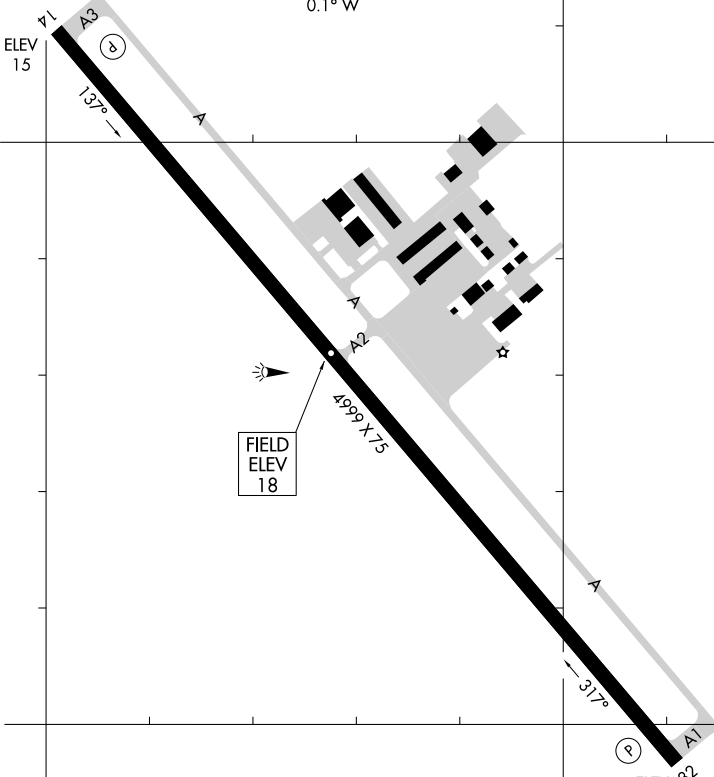
AL-10220 (FAA)


INGLESIDE RGNL (TFP)
INGLESIDE, TEXAS

AWOS-3
118.775
CTAF/UNICOM
122.7 



JANUARY 2030
ANNUAL RATE OF CHANGE
0.1° W



MIRL Rwy 14-32 
REIL Rwys 14 and 32

SC-3, 11 JUN 2026 to 09 JUL 2026

SC-3, 11 JUN 2026 to 09 JUL 2026

AIRPORT DIAGRAM

26134

INGLESIDE, TEXAS
INGLESIDE RGNL (TFP)