WAAS CH 48818 W15A	APP CRS 147°	Rwy ldg 4999 TDZE 1787 Apt Elev 1815

RNAV (GPS) RWY 15
MERCER COUNTY RGNL (HZE)

RNP APCH - GPS.

For uncompensated Baro-VNAV systems, LNAV/VNAV NA below -18°C or above 54°C.

MISSED APPROACH: Climb to 4000 direct IJKUV and hold.

AWOS-3PT	MINNEAPOLIS CENTER	UNICOM
118.675	124.25 236.825	122.8 (CTAF) L

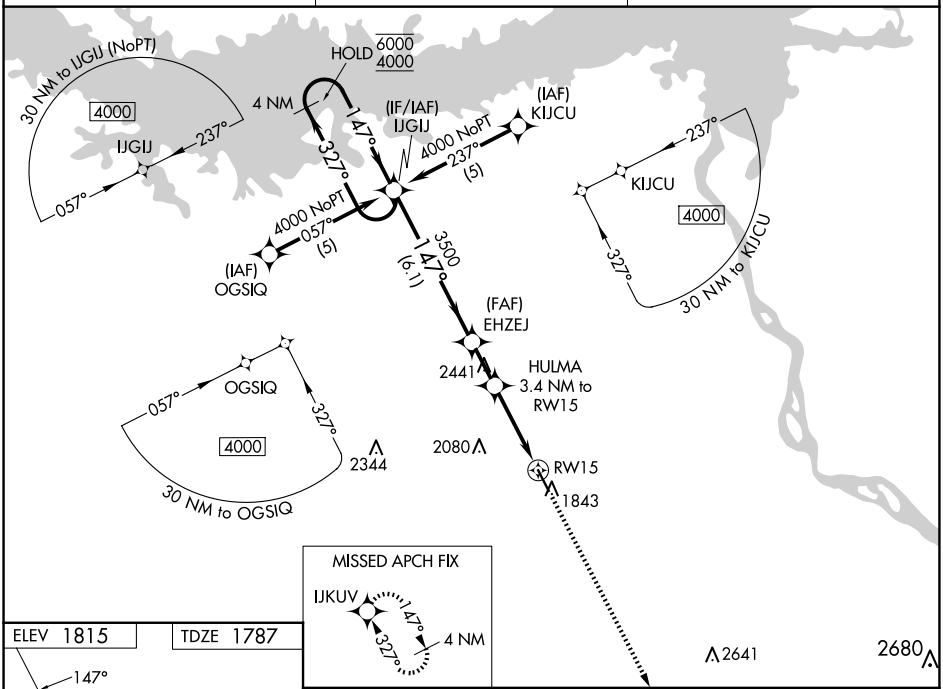

ELEV 1815 TDZE 1787

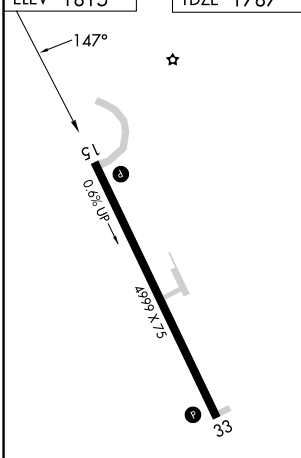

MIRL Rwy 15-33 L
REIL Rwy 33 L



CATEGORY	A	B	C	D
LPV DA	2165-1 378 (400-1)			NA
LNAV/VNAV DA	2231-1 3/8 444 (500-1 3/8)			NA
LNAV MDA	2460-1 673 (700-1)		2460-1 7/8 673 (700-1 7/8)	NA
C CIRCLING	2460-1 645 (700-1)		2480-1 7/8 665 (700-1 7/8)	NA

NC-1, 11 JUN 2026 to 09 JUL 2026
NC-1, 11 JUN 2026 to 09 JUL 2026