WAAS CH 70641 W17A	APP CRS 172°	Rwy ldg 5399 TDZE 3677 Apt Elev 3677

RNAV (GPS) RWY 17
WRAY MUNI (2V5)

RNP APCH - GPS.

For uncompensated Baro-VNAV systems, LNAV/VNAV NA below -22°C or above 53°C. Baro-VNAV and VDP NA when using Imperial altimeter setting. When local altimeter setting not received, use Imperial altimeter setting and increase LPV DA to 4020 feet, increase LNAV/VNAV DA to 4088 feet and all visibilities ⅛ SM. Increase all MDAs 160 feet and LNAV visibility Cat C/D ½ SM, and Circling visibility Cat C ½ SM, Cat D ¼ SM.

MISSED APPROACH: Climb to 6600 direct GUDSE and hold.

AWOS-3	DENVER CENTER	UNICOM
118.25	132.7 226.675	122.8 (CTAF) L

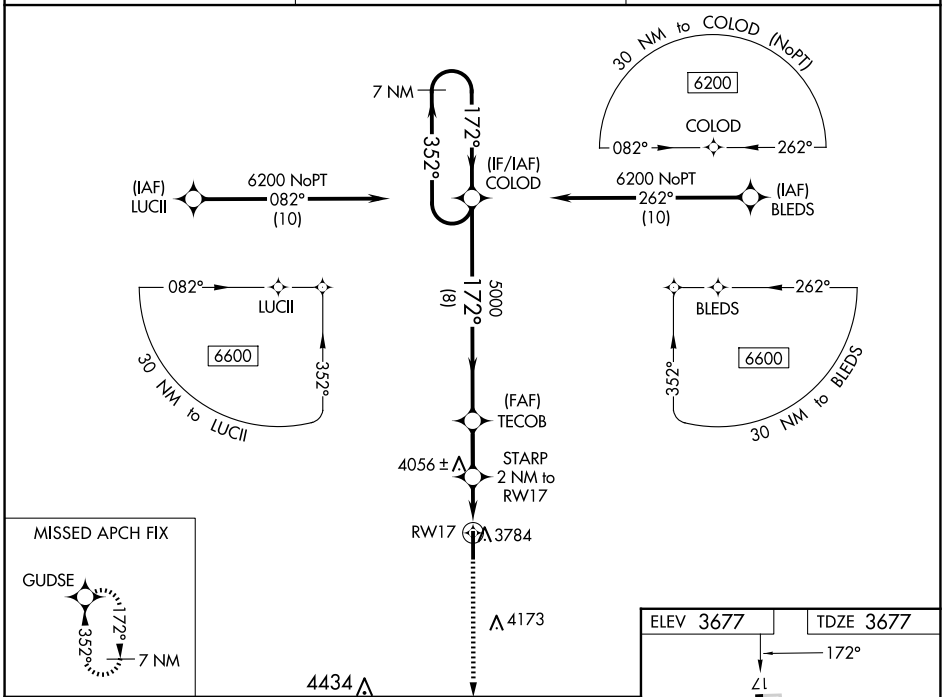

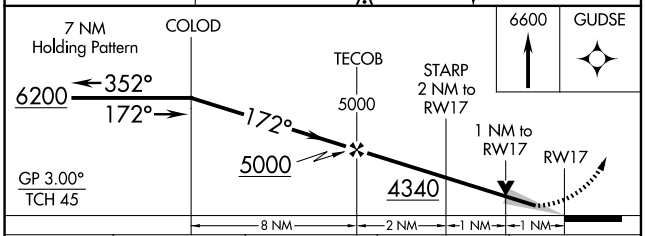

CATEGORY	A	B	C	D
LPV DA	3877-1 200 (200-1)			
LNAV/VNAV DA	3945-1 268 (300-1)			
LNAV MDA	4040-1 363 (400-1)			
C CIRCLING	4100-1 423 (500-1)	4140-1 463 (500-1)	4540-2½ 863 (900-2½)	4540-2¾ 863 (900-2¾)

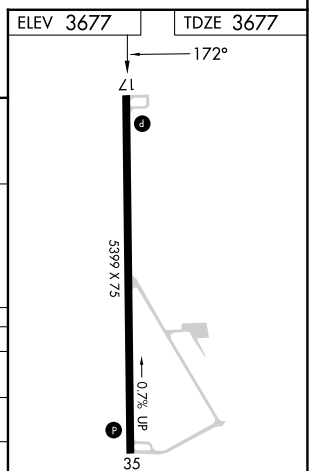

REIL Rwys 17 and 35 L
MIRL Rwy 17-35 L

SW-1, 11 JUN 2026 to 09 JUL 2026

SW-1, 11 JUN 2026 to 09 JUL 2026