

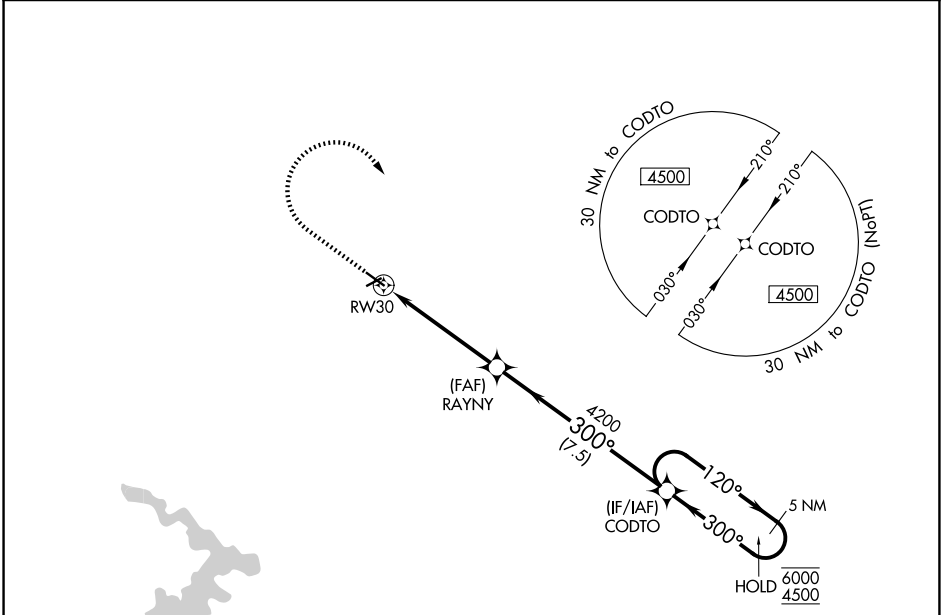
WAAS CH 78431 W30A	APP CRS 300°	Rwy Ldg TDZE Apt Elev	4499 2573 2573
--	------------------------	-----------------------------	---

RNAV (GPS) RWY 30

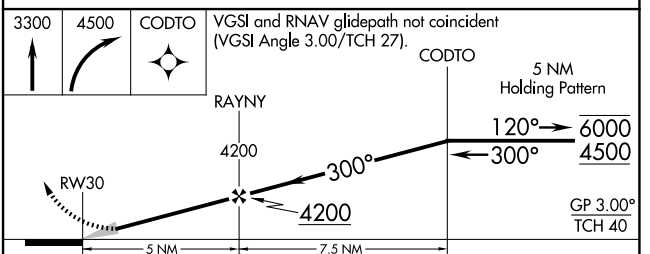
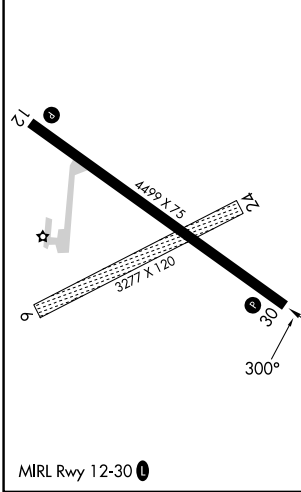
LEMMON MUNI (LEM)

RNP APCH-GPS.	MISSED APPROACH: Climb to 3300 then climbing right turn to 4500 direct CODTO and hold.
Circling NA to Rwy 6 and 24. Baro-VNAV NA. Use Hettinger altimeter setting.	

HEI ASOS 119.925	MINNEAPOLIS CENTER 124.25 236.825	AUNICOM 122.8 (CTAF) 0
----------------------------	---	----------------------------------



ELEV 2573	TDZE 2573
-----------	-----------



CATEGORY	A	B	C	D
LPV DA	2897-1		324 (400-1)	
LNAV/VNAV DA	2902-1		329 (400-1)	
LNAV MDA	3120-1	547 (600-1)	3120-1½	547 (600-1½)
CIRCLING	3220-1	647 (700-1)	3280-2 707 (800-2)	3320-2½ 747 (800-2½)

NC-1, 11 JUN 2026 to 09 JUL 2026

NC-1, 11 JUN 2026 to 09 JUL 2026