APP CRS	Rwy Ldg	4199
099°	TDZE	855
	Apt Elev	855

RNAV (GPS) RWY 10
GREENVILLE MUNI (6D6)

T
A NA

Circling NA to Rwys 18 and 36. Rwy 10 helicopter visibility reduction below 1 SM NA. DME/DME RNP-0.3 NA. Straight-in and Circling Rwy 10 NA at night. Use Grand Rapids altimeter setting; when not received, use Ionia altimeter setting.

MISSED APPROACH: Climb to 3000 direct DOTIZ and hold.

GREAT LAKES APP CON ★	UNICOM
124.6 257.6	122.8 (CTAF) L

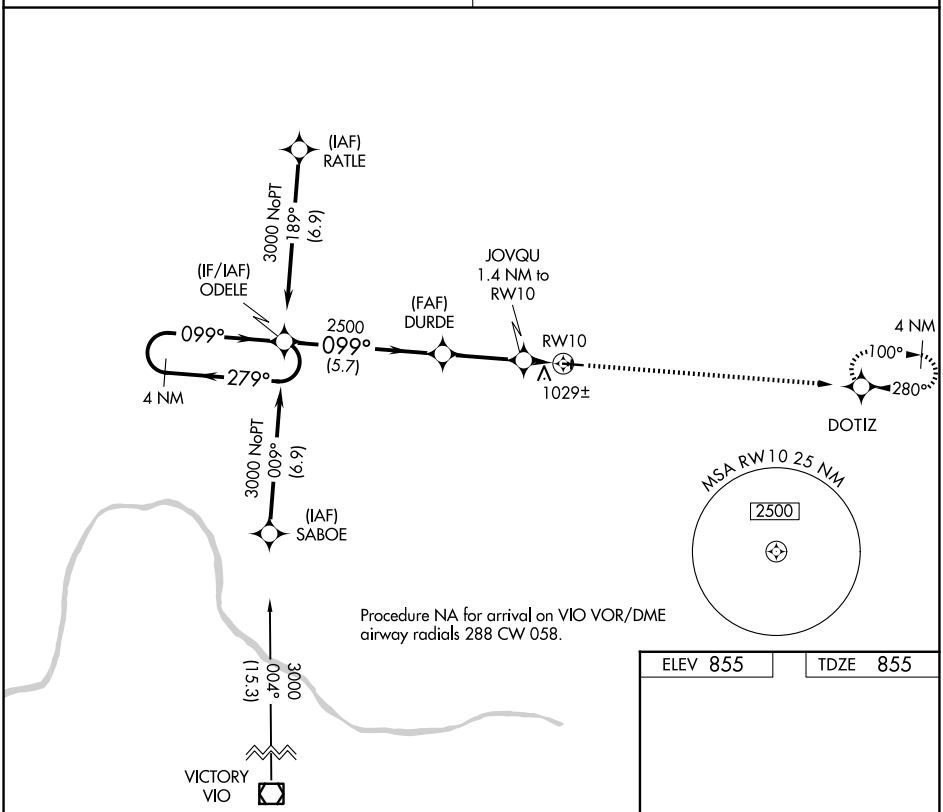

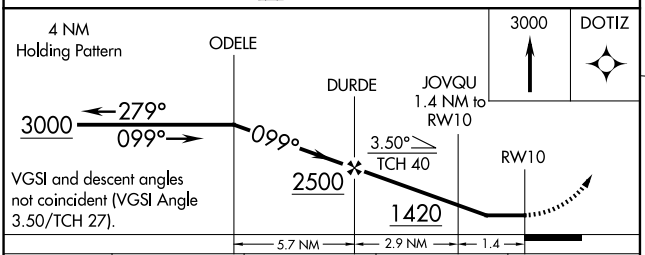

CATEGORY	A	B	C	D
LNAV MDA	1340-1 485 (500-1)		1340-1⅜ 485 (500-1⅜)	
CIRCLING	1400-1 545 (600-1)	1420-1 565 (600-1)	1680-2½ 825 (900-2½)	1680-2¾ 825 (900-2¾)

ELEV 855	TDZE 855

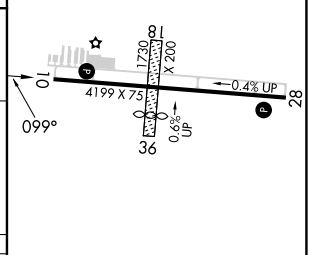

REIL Rwy 28 L
MIRL Rwy 10-28 L

EC-1, 11 JUN 2026 to 09 JUL 2026

EC-1, 11 JUN 2026 to 09 JUL 2026