

WAAS CH <b>82032</b> <b>W17A</b>	APP CRS <b>174°</b>	Rwy Ldg TDZE Apt Elev	<b>5100</b> <b>1605</b> <b>1605</b>
--	------------------------	-----------------------------	---

# RNAV (GPS) RWY 17

WEATHERFORD STAFFORD (OJA)

RNP APCH.

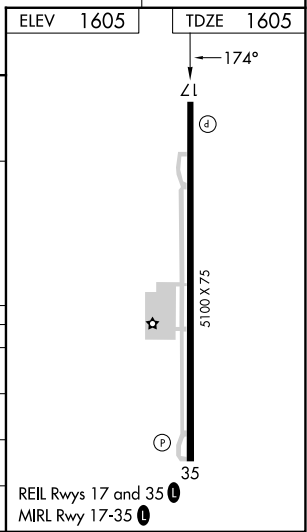
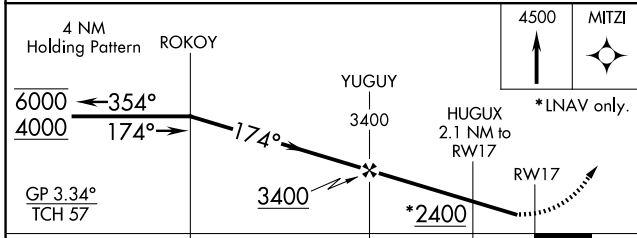
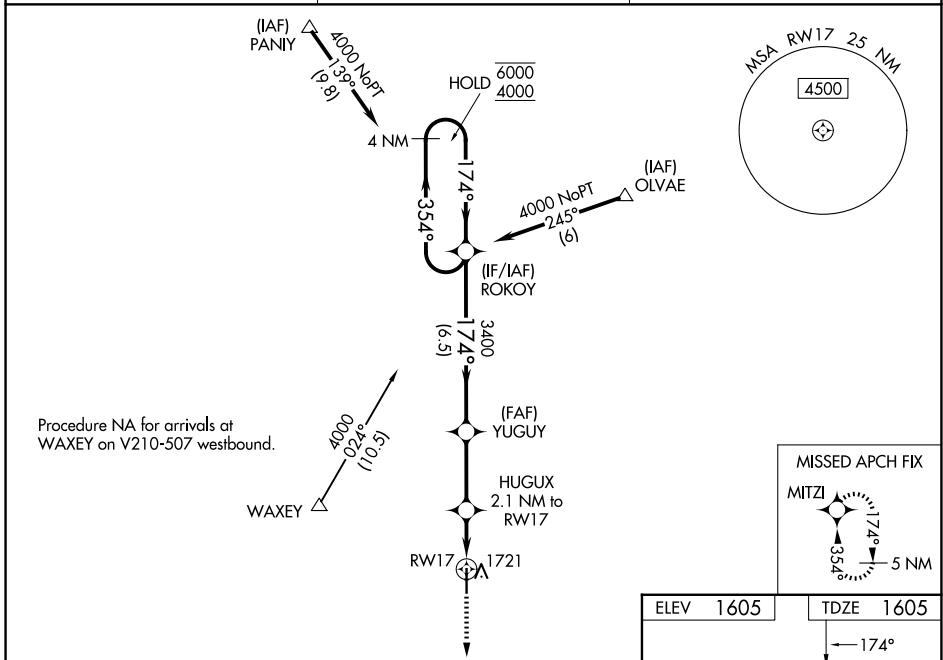
**⚠** Rwy 17 helicopter visibility reduction below 1 SM NA. For uncompensated Baro-VNAV systems, LNAV/VNAV NA below -18°C or above 54°C. Straight-in Rwy 17 at night, Circling Rwy 35 at night, operational VGSI required, remain on or above the VGSI glidepath until threshold.

MISSED APPROACH: Climb to 4500 direct MITZI and hold.

AWOS-3PT  
**118.575**

FORT WORTH CENTER  
**128.4 269.37**

UNICOM  
**122.8 (CTAF) 0**



CATEGORY	A	B	C	D
LPV DA	1875-1	270 (300-1)		NA
LNAV/VNAV DA	1921-1	316 (400-1)		NA
LNAV MDA	2040-1	435 (500-1)	2040-1¼ 435 (500-1¼)	NA
CIRCLING	2080-1 475 (500-1)	2140-1 535 (600-1)	2380-2¼ 775 (800-2¼)	NA

SC-1, 11 JUN 2026 to 09 JUL 2026

SC-1, 11 JUN 2026 to 09 JUL 2026