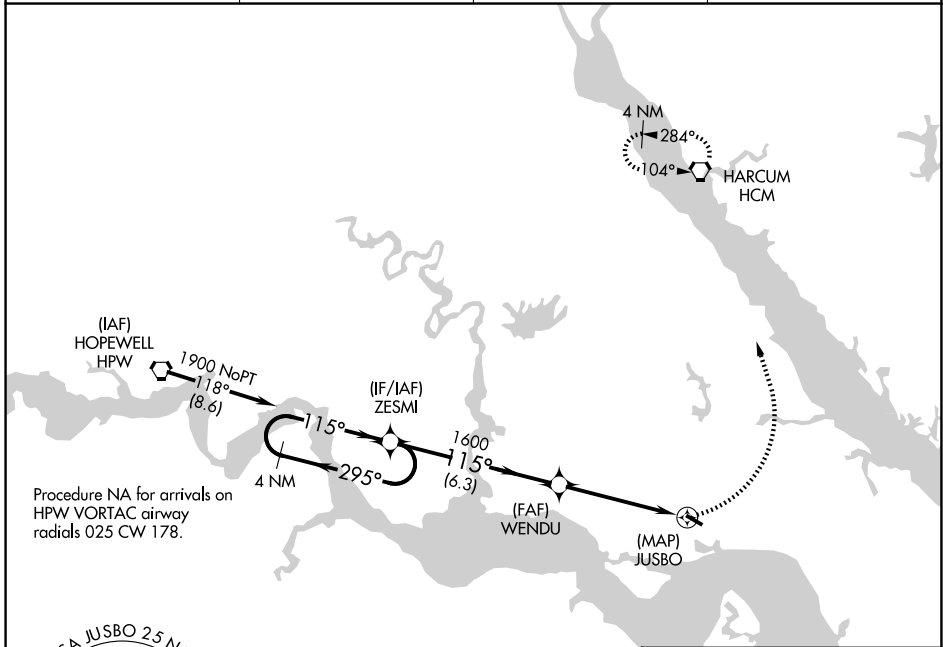


APP CRS 115°	Rwy Ldg TDZE Apt Elev	N/A N/A 49
------------------------	--------------------------	---------------------------------------

RNAV (GPS)-C
WALTRIP WILLIAMSBURG EXEC AIRPORT (JGG)

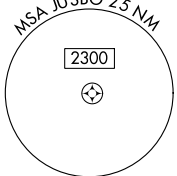
▼ DME/DME RNP-0.3 NA. Procedure NA at night. Visibility reduction by helicopters NA. When local altimeter setting not received use Newport News altimeter setting and increase all MDA 40 feet.	▲ MISSED APPROACH: Climbing left turn to 2000 direct HCM VORTAC and hold.
--	--

AWOS-3 120.625	NORFOLK APP CON 119.45 360.6	GCO 135.075	UNICOM 122.8 (CTAF) 0
--------------------------	--	-----------------------	---------------------------------

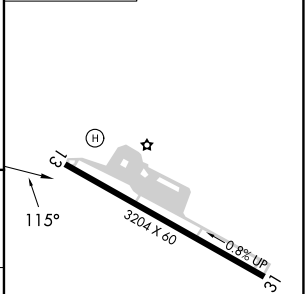
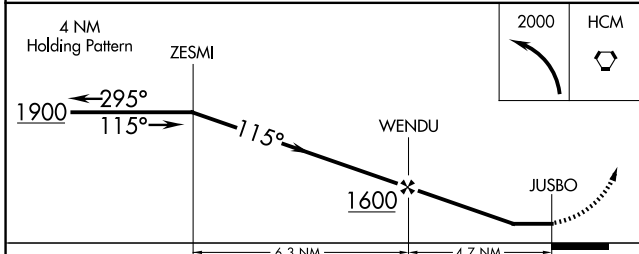


NE-3, 11 JUN 2026 to 09 JUL 2026

NE-3, 11 JUN 2026 to 09 JUL 2026



ELEV	49
------	----



CATEGORY	A	B	C	D
CIRCLING	1060-3 1011 (1100-3)			NA

REIL Rwy 13 and 31	0
MIRL Rwy 13-31	0