

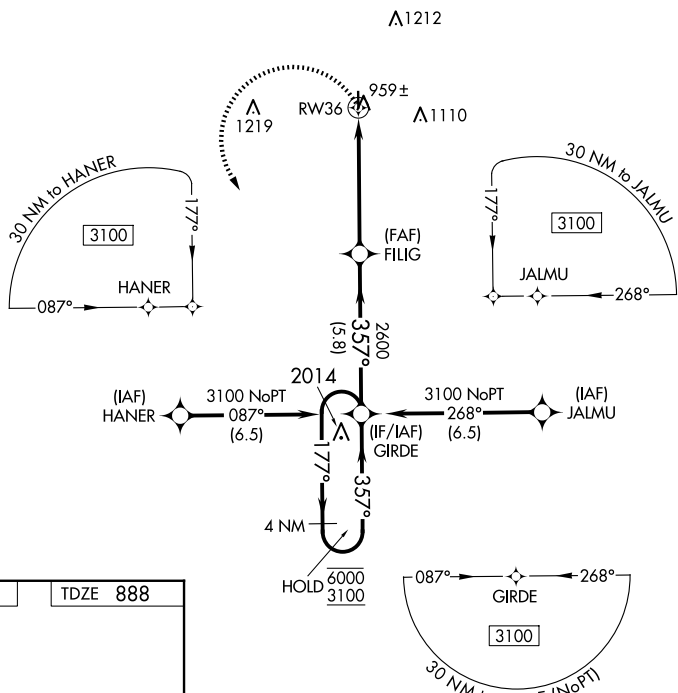
| | | |
|-------------|----------|-------------|
| APP CRS | Rwy Idg | 3401 |
| 357° | TDZE | 888 |
| | Apt Elev | 888 |

RNAV (GPS) RWY 36

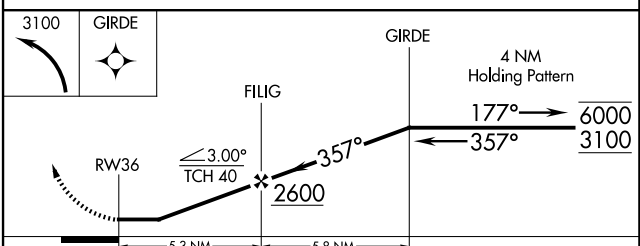
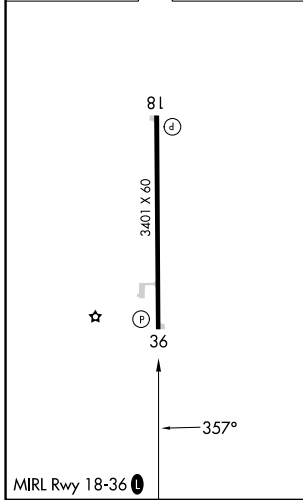
BLOOMFIELD MUNI (4K6)

| | |
|---|--|
| RNP APCH - GPS. | MISSED APPROACH: Climbing left turn to 3100 direct GIRDE and hold. |
| <p>▼ Rwy 36 helicopter visibility reduction below 1 SM NA.</p> <p>▲ NA Procedure NA at night. Use Ottumwa altimeter setting; when not received, procedure NA.</p> | |

| | | |
|-----------------------------|---|---------------------------------|
| KOTM ASOS 124.175 | CHICAGO CENTER 118.15 335.575 | UNICOM 122.8 (CTAF) 0 |
|-----------------------------|---|---------------------------------|



| | |
|----------|----------|
| ELEV 888 | TDZE 888 |
|----------|----------|



| CATEGORY | A | B | C | D |
|----------|-----------------------|-----------------------|-------------------------|----|
| LNAV MDA | 1420-1 | 532 (600-1) | 1420-1½ 532 (600-1½) | NA |
| CIRCLING | 1500-1 612 (700-1) | 1520-1 632 (700-1) | 1580-2 692 (700-2) | NA |

NC-3, 11 JUN 2026 to 09 JUL 2026

NC-3, 11 JUN 2026 to 09 JUL 2026