APP CRS	Rwy Ldg	2812
218°	TDZE	538
	Apt Elev	538

RNAV (GPS) RWY 22
MALVERN MUNI (M78)

RNP APCH - GPS.

Rwy 22 helicopter visibility reduction below 1 SM NA. Use Hot Springs altimeter setting; when not received use Bill and Hillary Clinton Ntl/Adams Fld altimeter setting and increase all MDAs 80 feet. Procedure NA at night.

NA

MISSED APPROACH: Climbing left turn to 2500 direct WOTDO and hold.

HOT ASOS	MEMPHIS CENTER	UNICOM
119.925	128.475 377.15	122.8(CTAF) L

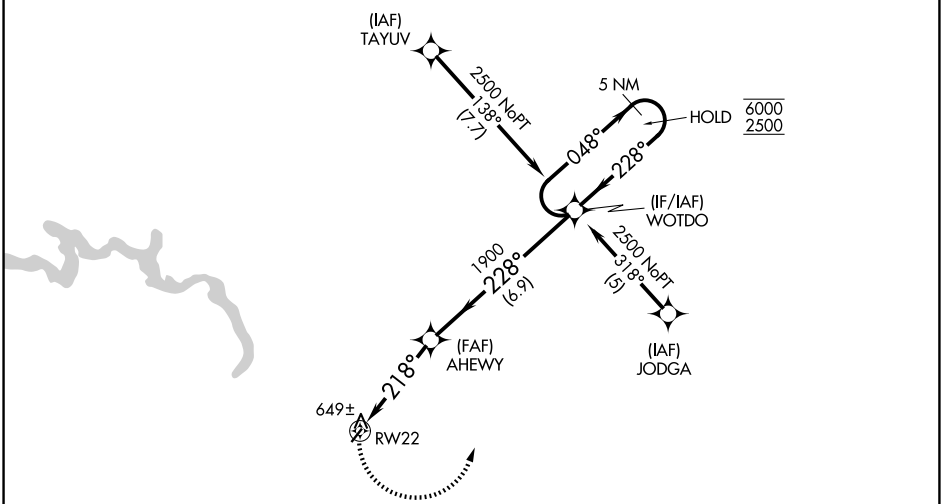

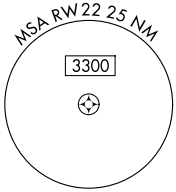

ELEV 538 | TDZE 538

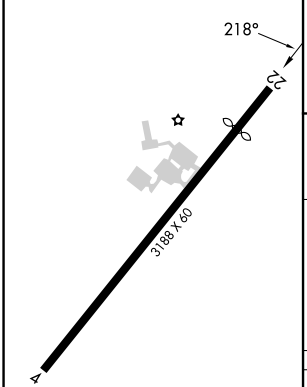

MIRL Rwy 4-22 L

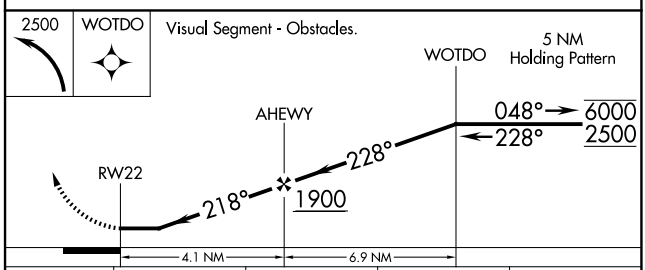

CATEGORY	A	B	C	D
LNAV MDA	960-1 422 (500-1)		NA	
CIRCLING	1000-1 462 (500-1)	1080-1 542 (600-1)	NA	

SC-1, 11 JUN 2026 to 09 JUL 2026
SC-1, 11 JUN 2026 to 09 JUL 2026