WAAS CH 99339 W17A	APP CRS 174°	Rwy Ldg 4400 TDZE 1692 Apt Elev 1692

RNAV (GPS) RWY 17
LYONS-RICE COUNTY MUNI (LYO)

RNP APCH.
Rwy 17 helicopter visibility reduction below 1 SM NA.
Straight-in/Circling Rwy 17 NA at night.
When local altimeter setting not received, use Hutchinson altimeter setting.

MISSED APPROACH: Climb to 3400 direct OCISE and hold.

AWOS-3P	KANSAS CITY CENTER	UNICOM
119.925	118.8 322.425	122.8 (CTAF) L

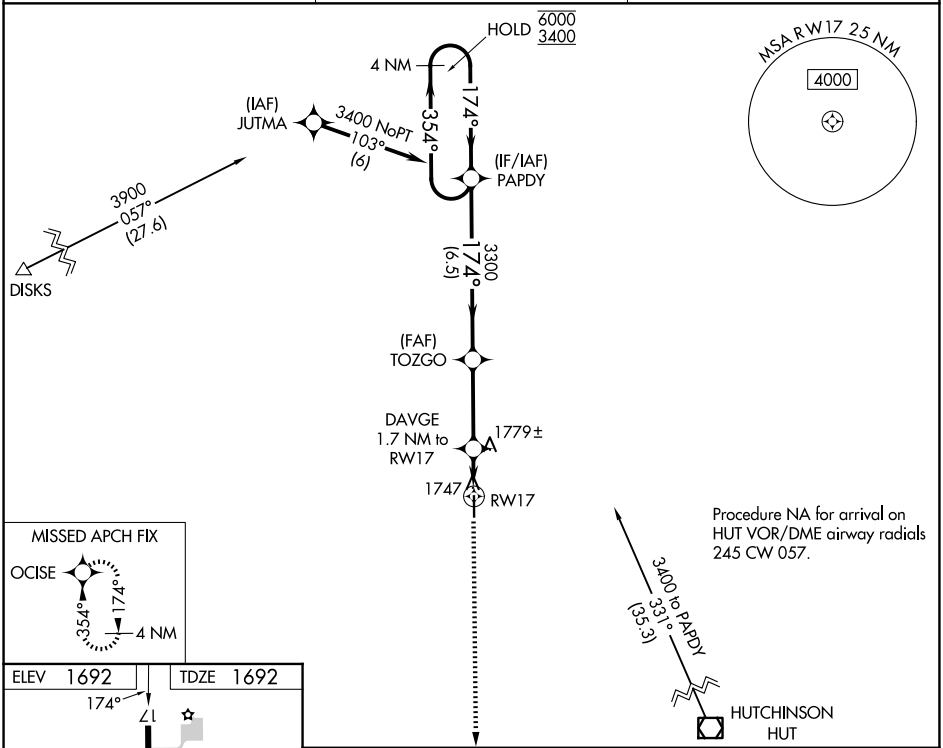

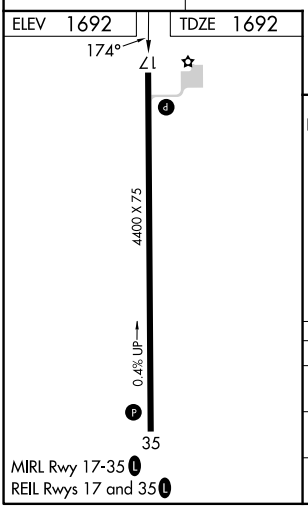

MIRL Rwy 17-35 L
REIL Rwys 17 and 35 L

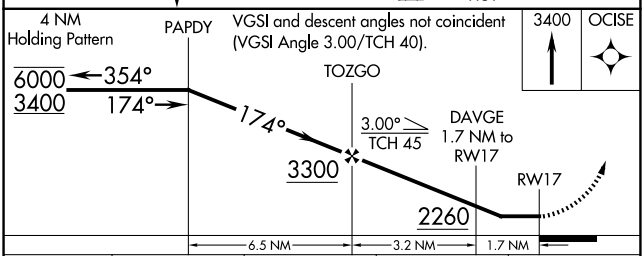

CATEGORY	A	B	C	D
LP MDA	2080-1	388 (400-1)	NA	
LNAV MDA	2120-1	428 (500-1)	NA	
CIRCLING	2260-1	568 (600-1)	NA	

NC-2, 11 JUN 2026 to 09 JUL 2026

NC-2, 11 JUN 2026 to 09 JUL 2026