WAAS CH **49215** **W18A**	APP CRS **176°**	Rwy Ldg **5005** TDZE **842** Apt Elev **864**

RNAV (GPS) RWY 18
BRIDGEPORT MUNI (XBP)

RNP APCH.

Baro-VNAV and VDP NA when using Decatur altimeter setting. Rwy 18 helicopter visibility reduction below ¾ SM NA. For uncompensated Baro-VNAV systems, LNAV/VNAV NA below -16°C or above 54°C. When local altimeter setting not received, use Decatur altimeter setting and increase LPV DA to 1342 feet and LNAV/VNAV DA to 1423 feet; increase all MDAs 60 feet.

MISSED APPROACH: Climb to 3600 direct FIPAL and on track 241° to TIEON and hold, continue climb-in-hold to 3600.

AWOS-3PT	FORT WORTH CENTER	UNICOM
119.225	**127.0 360.6**	**123.0** (CTAF)

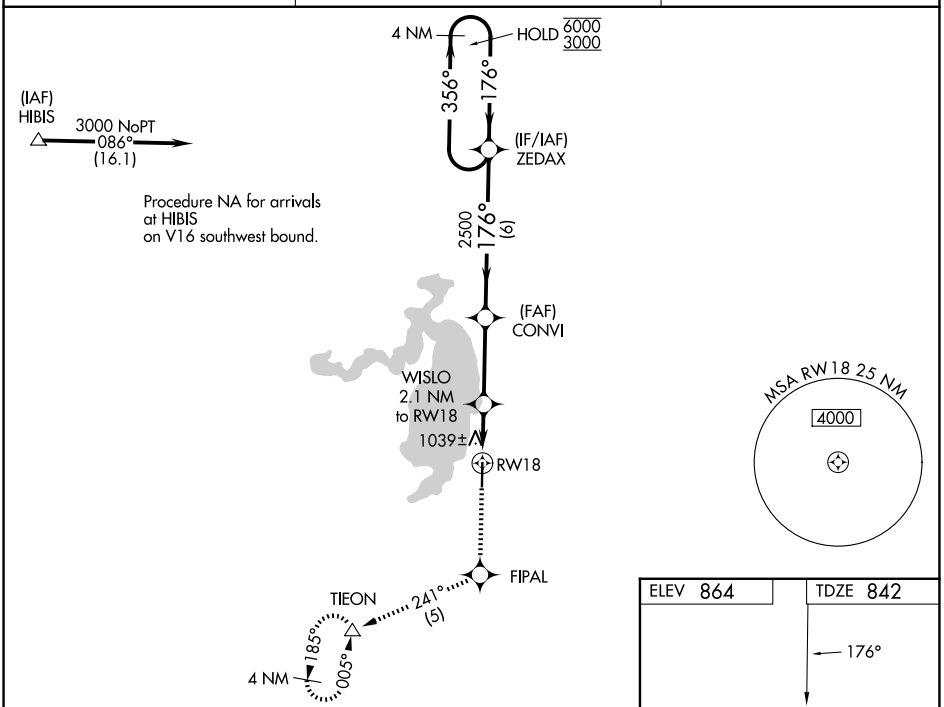

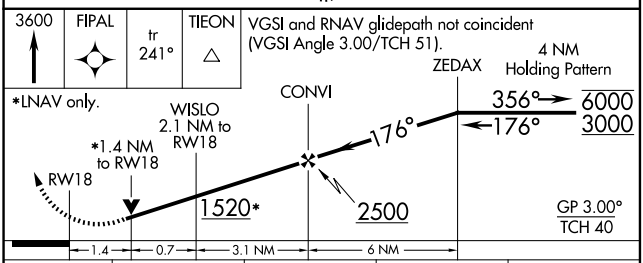

CATEGORY	A	B	C	D
LPV DA	1285-1½ 443 (500-1½)		NA	
LNAV/VNAV DA	1366-2 524 (600-2)		NA	
LNAV MDA	1300-1 458 (500-1)		NA	
CIRCLING	1480-1 616 (700-1)		NA	

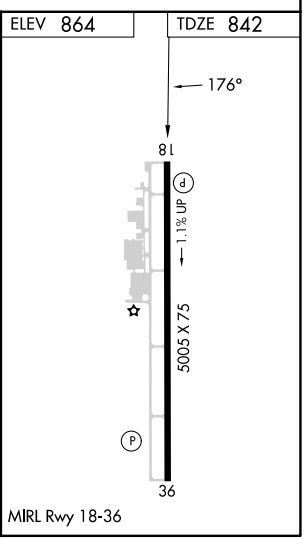

SC-2, 11 JUN 2026 to 09 JUL 2026

SC-2, 11 JUN 2026 to 09 JUL 2026