


26134

AIRPORT DIAGRAM

AL-5565 (FAA)

SMITH FLD (SLG)
SILOAM SPRINGS, ARKANSAS

AWOS-3PT
118.375
CTAF/UNICOM
122.8 

36°12.0'N

FIELD
ELEV
1191

81

A4

A

A3

A

A2

A

A1

36

ELEV
1175

181°

d

JANUARY 1995
ANNUAL RATE OF CHANGE
0.1° W



36°11.5'N

TERMINAL
APRON

4997 X 75



C

A

B

A



A

A

A

A

RWY 18-36
S-24

MIRL Rwy 18-36 
REIL Rwys 18 and 36 

001°

0.3% UP

36°11.0'N

94°29.5'W

94°29.0'W

AIRPORT DIAGRAM

26134

SILOAM SPRINGS, ARKANSAS
SMITH FLD (SLG)

SC-1, 11 JUN 2026 to 09 JUL 2026