LOC I-SUS	APP CRS	Rwy Ldg	7225
110.55	079°	TDZE	462
		Apt Elev	463

ILS or LOC RWY 8R
SPIRIT OF ST LOUIS (SUS)

When local altimeter setting not received, use STL altimeter setting and increase S-ILS 08R DA to 705 feet; increase all MDAs 60 feet; increase S-LOC 8R visibility Cats C/D to 1⅜ SM; and increase Circling visibility Cat C ¼ SM.
* RVR 1800 authorized with use of FD or AP or HUD to DA (NA when using STL altimeter setting).

MALSR

MISSED APPROACH: Climb to 1500 then climbing left turn to 2400 direct FTZ VORTAC and hold.

ATIS	ST. LOUIS APP CON	SPIRIT TOWER *	GND CON	UNICOM
134.8	126.5 254.3	124.75 (CTAF) L 257.2	121.7	122.95

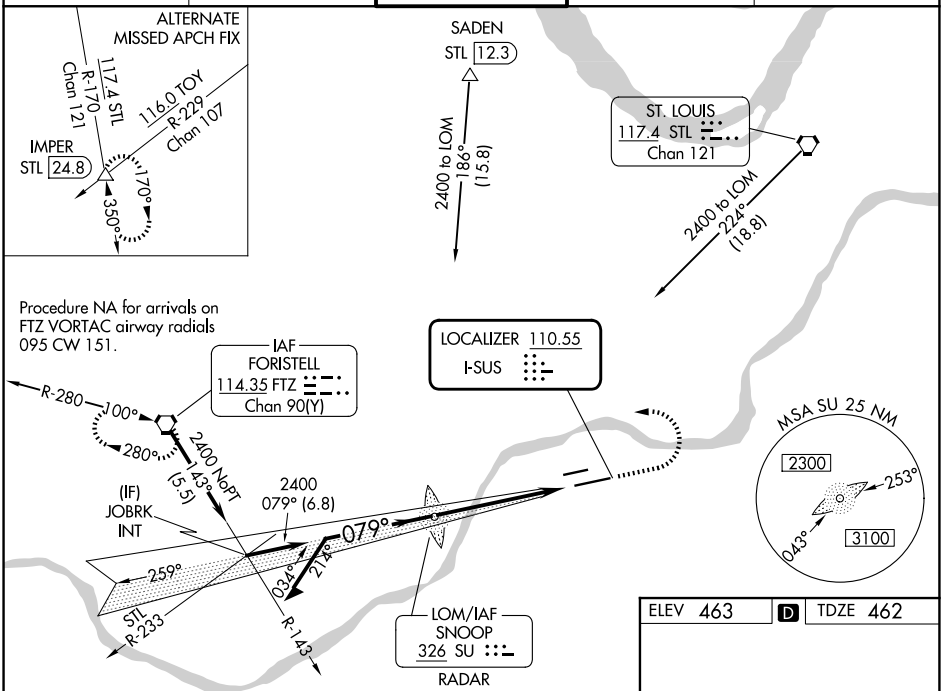

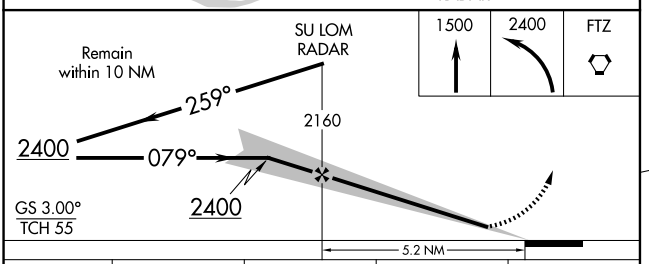

ELEV 463 D TDZE 462

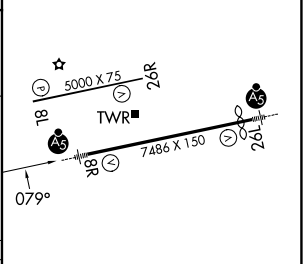

MIRL Rwy 8L-26R L
HIRL Rwy 8R-26L L

CATEGORY	A	B	C	D
S-ILS 8R *	662/24 200 (200-½)			
S-LOC 8R	1020/24 558 (600-½)		1020/60 558 (600-1¼)	
CIRCLING	1100-1 637 (700-1)	1140-1 677 (700-1)	1180-2 717 (800-2)	1360-3 897 (900-3)

FAF to MAP 5.2 NM					
Knots	60	90	120	150	180
Min:Sec	5:12	3:28	2:36	2:05	1:44

NC-3, 11 JUN 2026 to 09 JUL 2026
NC-3, 11 JUN 2026 to 09 JUL 2026