

| | | | |
|--|------------------------|-----------------------------|---|
| WAAS CH 45934 W06A | APP CRS 054° | Rwy Ldg TDZE Apt Elev | 3757 1430 1444 |
|--|------------------------|-----------------------------|---|

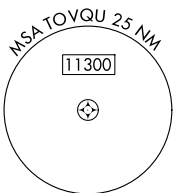
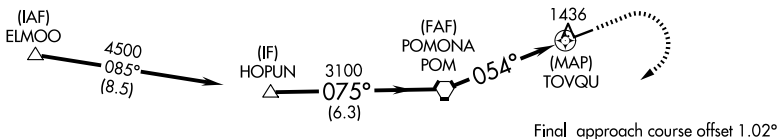
RNAV (GPS) RWY 6

CABLE (CCB)

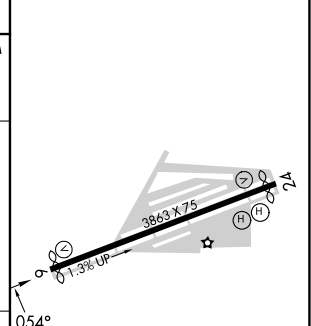
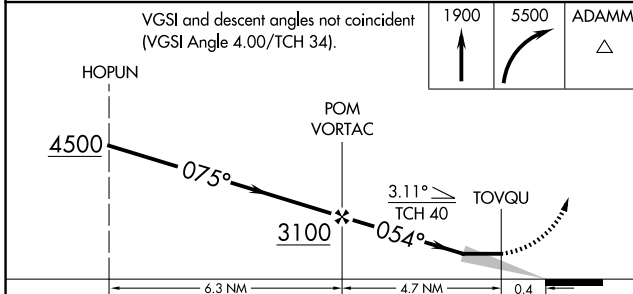
| | | |
|---|-------------------------------------|--|
| RNP APCH. | | MISSED APPROACH: Climb to 1900 then climbing right turn to 5500 direct ADAMM and hold, continue climb-in-hold to 5500. |
| <p>NA Circling NA northwest of Rwy 6-24. Rwy 6 helicopter visibility reduction below 3/4 SM NA. Circling Rwy 24 NA at night. When local altimeter setting not received, use Ontario altimeter setting and increase all MDA 100 feet.</p> | | |
| AWOS-3P 119.525 | SOCAL APP CON 125.5 349.0 | UNICOM 123.0 (CTAF) 1 |



Procedure NA for arrivals at ELMOO on V186 westbound.



| | |
|-----------|-----------|
| ELEV 1444 | TDZE 1430 |
|-----------|-----------|



| CATEGORY | A | B | C | D |
|----------|--------|-------------|-------------------------------|----|
| LP MDA | 1780-1 | 350 (400-1) | 1780-1 1/8 350 (400-1 1/8) | NA |
| LNAV MDA | 1940-1 | 510 (500-1) | 1940-1 1/8 510 (500-1 1/8) | NA |
| CIRCLING | 2020-1 | 576 (600-1) | 2140-2 696 (700-2) | NA |



SW-3, 11 JUN 2026 to 09 JUL 2026

SW-3, 11 JUN 2026 to 09 JUL 2026