WAAS CH 42823 W18A	APP CRS 180°	Rwy Ldg 6017 TDZE 6242 Apt Elev 6260

RNAV (GPS) RWY 18
ELY/YELLAND FLD (ELY)

RNP APCH.

Baro-VNAV NA. Circling Rwy 30 NA at night. Circling NA for Cats A and B southwest of Rwy 12 and west of Rwy 36. Circling NA for Cats C and D southwest of Rwy 12 and east of Rwy 18.

MISSED APPROACH: Climb to 12000 direct ZOLOB and on track 143° to DOTME and hold.

ASOS	SALT LAKE CENTER	UNICOM
120.625	133.45 317.625	122.8 (CTAF) L

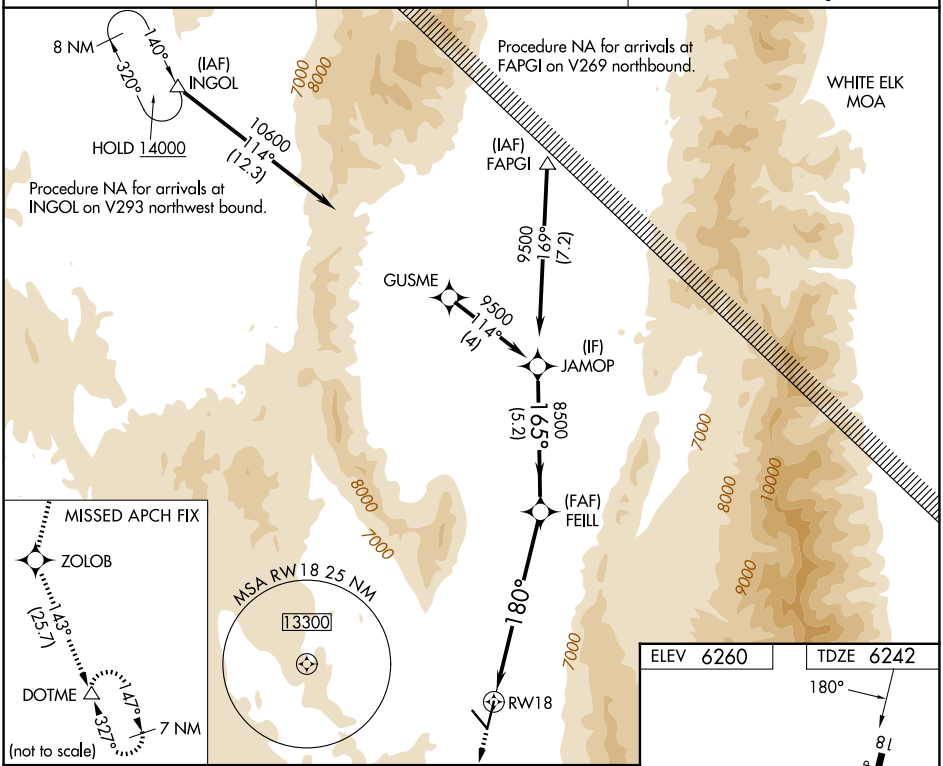

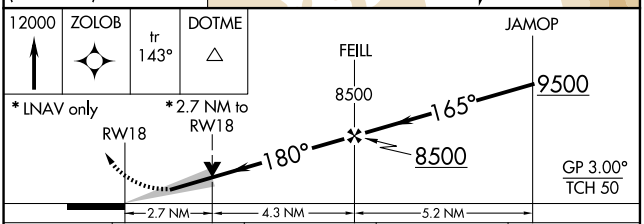

CATEGORY	A	B	C	D
LPV DA	6652-1⅛ 410 (400-1⅛)			
LNAV/VNAV DA	7274-4 1032 (1100-4)			
LNAV MDA	7140-1¼ 898 (900-1¼)		7140-2½ 898 (900-2½)	
CIRCLING	7140-1¼ 880 (900-1¼)		7140-2½ 880 (900-2½)	8220-3 1960 (2000-3)

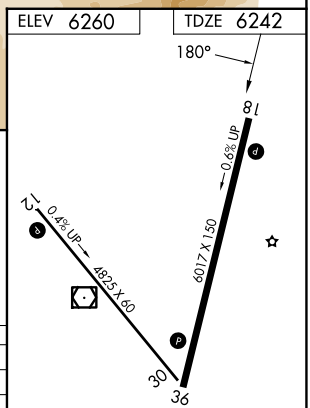

MIRL Rwy 12-30 L
HIRL Rwy 18-36 L
REIL Rwys 18 and 36 L

SW-4, 11 JUN 2026 to 09 JUL 2026

SW-4, 11 JUN 2026 to 09 JUL 2026