RNAV (GPS) RWY 17
YORK (THV)

WAAS CH 58144 W17A	APP CRS 166°	Rwy ldg 4394 TDZE 478 Apt Elev 495

RNP APCH - GPS.

Rwy 17 helicopter visibility reduction below 1 SM NA.
Straight-in Rwy 17 NA at night, Circling Rwy 17 NA at night.

MISSED APPROACH: Climbing left turn to 3300 direct WABEP and hold, continue climb-in-hold to 3300.

ASOS	HARRISBURG APP CON	CLNC DEL	UNICOM
119.275	124.1 273.525	121.65	123.0 (CTAF)

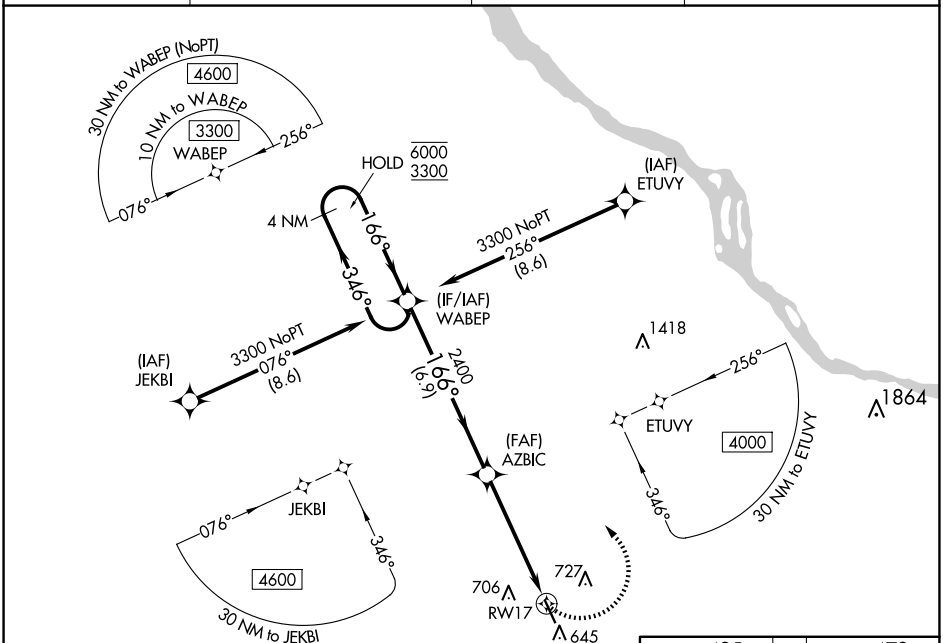

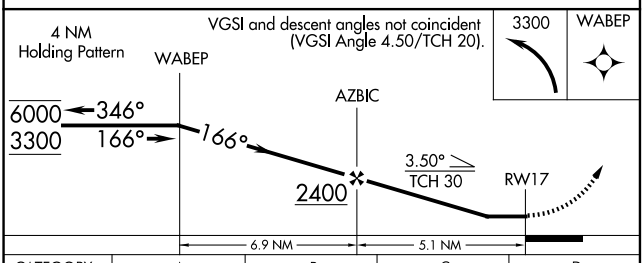

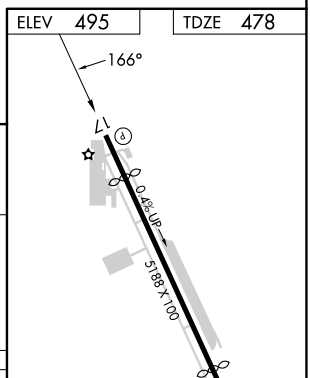

MIRL Rwy 17-35
REIL Rwys 17 and 35

CATEGORY	A	B	C	D
LP MDA	960-1 482 (500-1)		960-1⅜ 482 (500-1⅜)	
LNAV MDA	960-1 482 (500-1)		960-1⅜ 482 (500-1⅜)	
CIRCLING	1220-1 725 (800-1)	1260-1 765 (800-1)	1260-2¼ 765 (800-2¼)	

NE-4, 11 JUN 2026 to 09 JUL 2026
NE-4, 11 JUN 2026 to 09 JUL 2026