ILS or LOC RWY 5
GROTON-NEW LONDON (GON)

LOC/DME I-GON	APP CRS	Rwy Ldg 5000
111.3	048°	TDZE 8
Chan 50		Apt Elev 9

Circling Rwy 15 NA at night.
For inop ALS, increase S-LOC Cat C/D visibility to 1⅜.
* RVR 1800 authorized with the use of FD or AP or HUD to DA.

MALSR

MISSED APPROACH: Climbing right turn to 2100 on GON VOR/DME R-062 to BABET INT/GON 5.7 DME and hold, continue climb-in-hold to 2100.

ATIS	PROVIDENCE APP CON *	GROTON TOWER *	GND CON
127.0	125.75 319.2	125.6 (CTAF) L 236.775	121.65 236.775

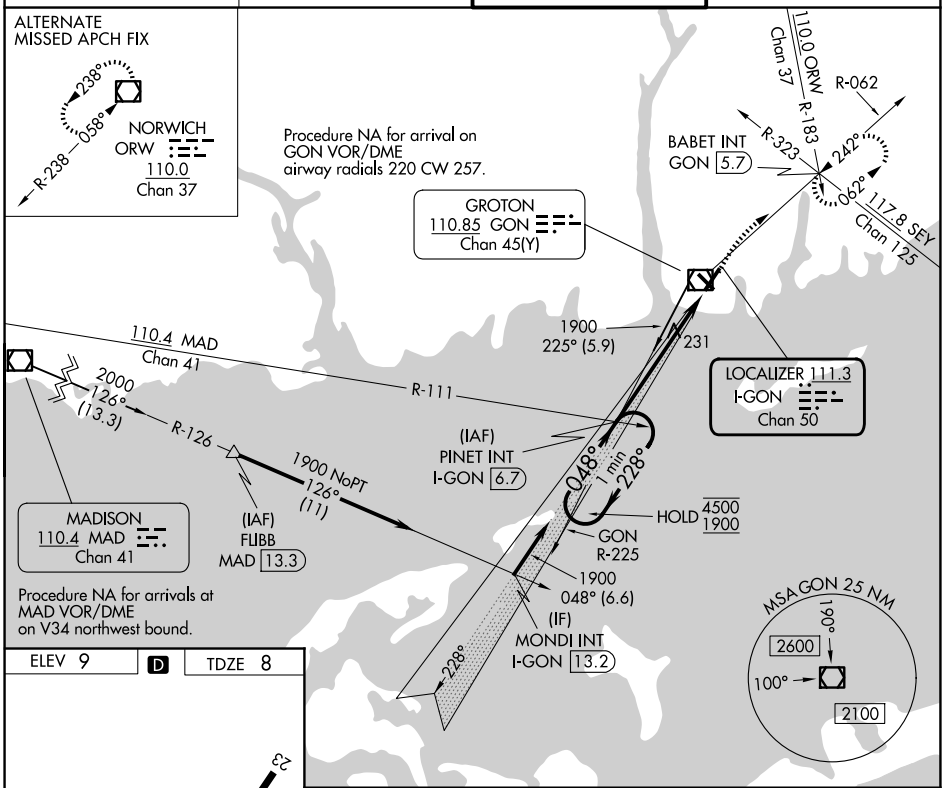

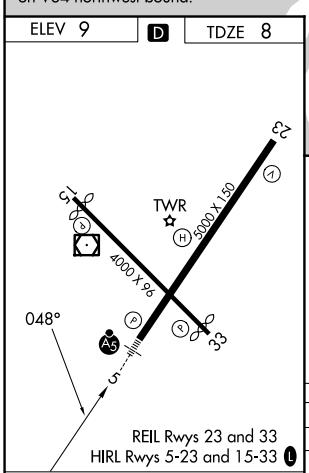

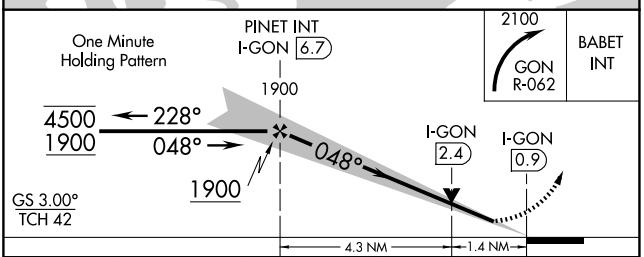

FAF to MAP 5.7 NM					
Knots	60	90	120	150	180
Min:Sec	5:42	3:48	2:51	2:17	1:54

CATEGORY	A	B	C	D
S-ILS 5 *	208/24 200 (200-½)			
S-LOC 5	500/24 492 (500-½)		500/50 492 (500-1)	
CIRCLING	580-1 571 (600-1)	620-1 611 (700-1)	700-2 691 (700-2)	840-2¾ 831 (900-2¾)

NE-1, 11 JUN 2026 to 09 JUL 2026

NE-1, 11 JUN 2026 to 09 JUL 2026