LOC I-FOD	APP CRS	Rwy Ldg	6547
109.1	063°	TDZE	1107
		Apt Elev	1156

ILS or LOC RWY 6
FORT DODGE RGNL (FOD)

ADF required. RADAR required for procedure entry at SHRLA.

NA

DME from FOD DME. Simultaneous reception of I-FOD and FOD DME required. For inop ALS, increase S-LOC 6 Cat C/D visibility to 1⅜ SM.

MALSR

MISSED APPROACH: Climb to 2800 then left turn direct BARRO LOM and hold.

AWOS-3PT	MINNEAPOLIS CENTER	UNICOM
118.775	134.0 288.3	123.0 (CTAF) L

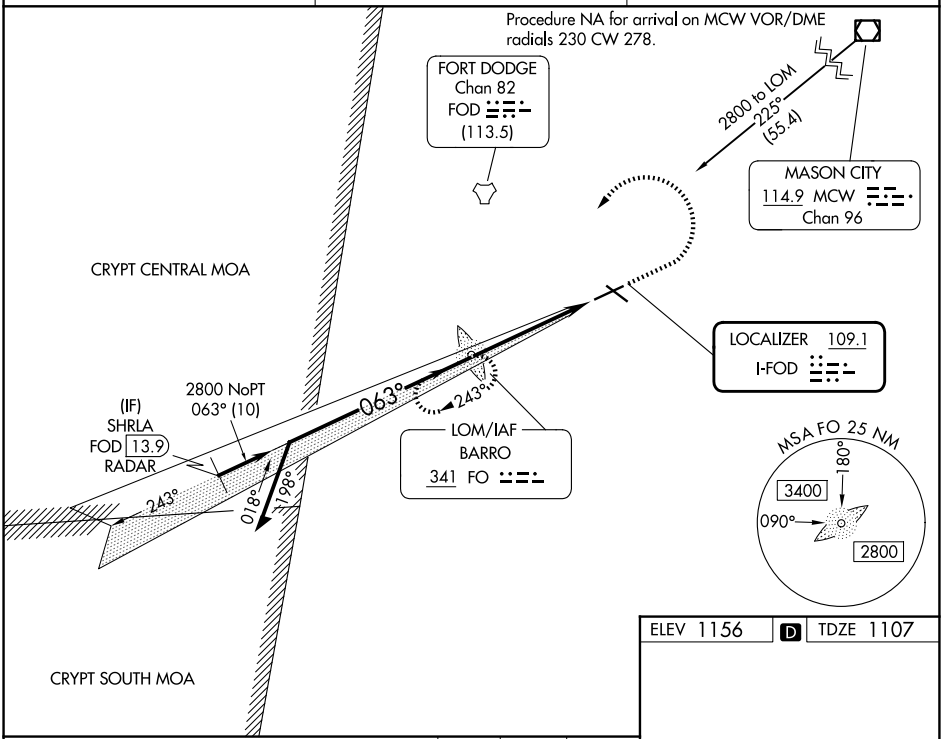

ELEV 1156	D	TDZE 1107

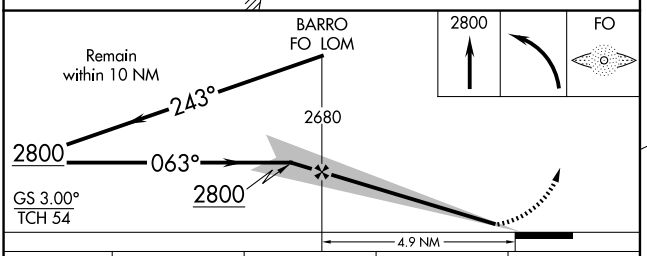

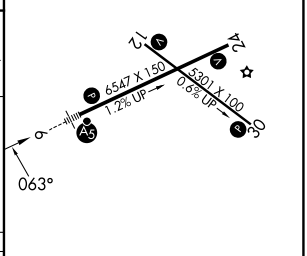

MIRL Rwy 12-30 L
REIL Rwys 12, 24 and 30 L
HIRL Rwy 6-24 L

CATEGORY	A	B	C	D
S-ILS 6	1307-½ 200 (200-½)			
S-LOC 6	1600-½ 493 (500-½)		1600-1 493 (500-1)	
CIRCLING	1600-1 444 (500-1)	1620-1 464 (500-1)	1740-1½ 584 (600-1½)	2080-3 924 (1000-3)

FAF to MAP 4.9 NM

Knots	60	90	120	150	180
Min:Sec	4:54	3:16	2:27	1:58	1:38

NC-3, 11 JUN 2026 to 09 JUL 2026
NC-3, 11 JUN 2026 to 09 JUL 2026