LOC/DME I-EAU	APP CRS	Rwy Ldg	7301
109.5	224°	TDZE	913
Chan 32		Apt Elev	913

ILS or LOC RWY 22
CHIPPEWA VALLEY RGNL (EAU)

From DRDAN and MENRD RNAV-1 GPS required.
DME required.

For inop ALS increase S-LOC 22 Cat C and D visibility to ⅞ SM. For inop ALS when using Rice Lake altimeter setting, increase S-ILS 22 all Cats visibility to 1 SM. When local altimeter setting not received, use Rice Lake altimeter setting and increase DA 110 feet and all MDA 120 feet, increase S-LOC 22 Cat C and D and Circling Cat C visibility ¼ SM. VDP NA when using Rice Lake altimeter setting.

MALSR

MISSED APPROACH: Climb to 1600 then climbing right turn to 3500 on EAU VORTAC R-047 to IROKE/I-EAU LOC/DME 13.4 DME and hold.

ATIS	MINNEAPOLIS CENTER	EAU CLAIRE TOWER ★	GND CON
126.025	125.3 335.6	118.575 (CTAF) L	120.925

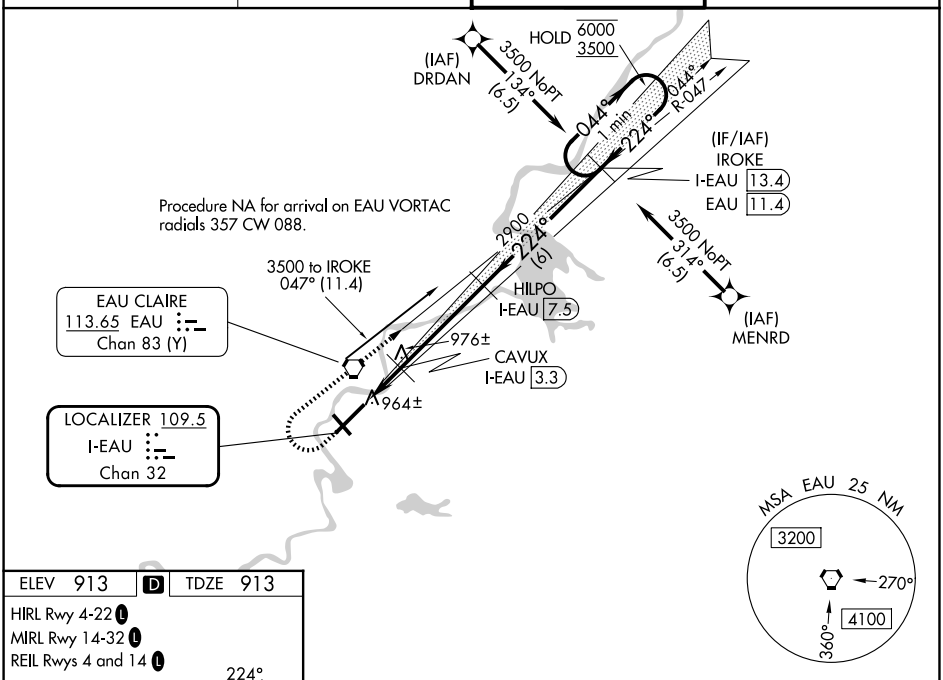

ELEV 913	D	TDZE 913

HIRL Rwy 4-22 L
MIRL Rwy 14-32 L
REIL Rwys 4 and 14 L

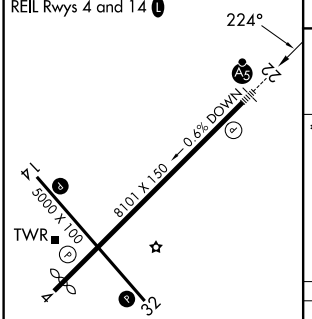

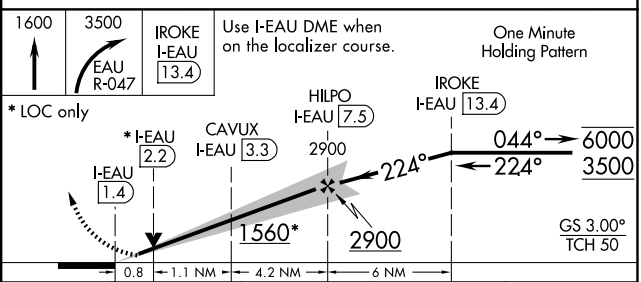

CATEGORY	A	B	C	D
S-ILS 22	1113-½ 200 (200-½)			
S-LOC 22	1220-½ 307 (400-½)			
CIRCLING	1480-1 567 (600-1)	1540-1 627 (700-1)	1660-2¼ 747 (800-2¼)	2200-3 1287 (1300-3)

FAF to MAP 6.1 NM

Knots	60	90	120	150	180
Min:Sec	6:06	4:04	3:03	2:26	2:02

EC-3, 11 JUN 2026 to 09 JUL 2026