RNAV (GPS) RWY 14

FITCHBURG MUNI (FIT)

APP CRS	Rwy Ldg	4538
159°	TDZE	344
	Apt Elev	345

RNP APCH.

Rwy 14 helicopter visibility reduction below ¾ SM NA.
Circling NA southwest of Rwy 14-32 at night.

-21°C

MISSED APPROACH: Climbing left turn to 3500 direct DALIA and hold.

ASOS	BOSTON APP CON	UNICOM	
135.175	124.4 279.6	122.7 (CTAF)	123.0 L

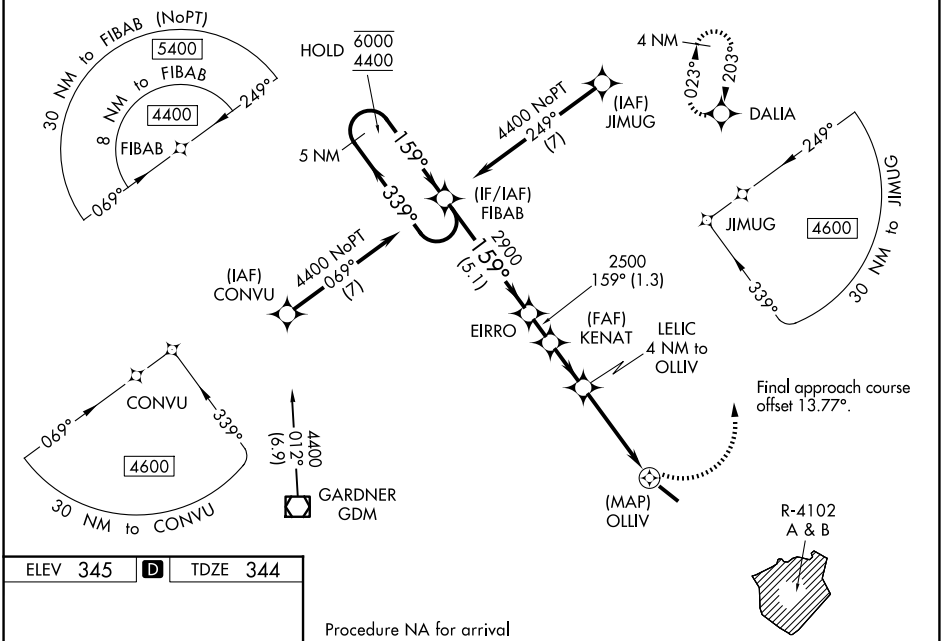

ELEV 345 D TDZE 344

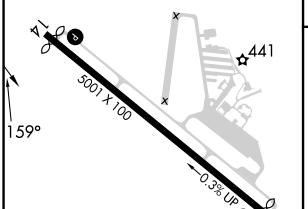

Procedure NA for arrival on GDM VOR/DME airway radials 339 CW 042.

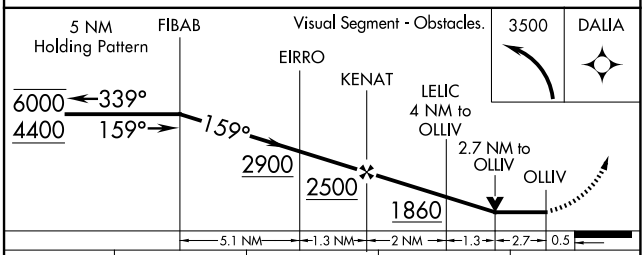

CATEGORY	A	B	C	D
LNAV MDA	1420-1¼ 1076 (1100-1¼)	1420-1½ 1076 (1100-1½)	1420-3 1076 (1100-3)	NA
CIRCLING	1420-1¼ 1075 (1100-1¼)	1420-1½ 1075 (1100-1½)	1520-3 1175 (1200-3)	NA

MIRL Rwy 14-32 L
REIL Rwys 14 and 32 L

NE-1, 11 JUN 2026 to 09 JUL 2026
NE-1, 11 JUN 2026 to 09 JUL 2026