LOC I-MLU	APP CRS	Rwy Ldg 7504
109.5	042°	TDZE 78
		Apt Elev 79

ILS or LOC RWY 4
MONROE RGNL (MLU)

ADF or DME required for procedure entry.

T Circling Rwy 14 NA at night. For inop ALS, increase S-LOC 4 Cat C/D visibility to 1⅜ SM.
A UXGOY FIX MINIMUMS: For inop ALS, increase S-LOC 4 Cat C/D visibility to RVR 5500.
ASR **RVR 1800 authorized with the use of FD or AP or HUD to DA.
DME from MLU VORTAC.

MALSR A5

MISSED APPROACH: Climb to 1800 then climbing right turn to 3000 direct MLU VORTAC and hold.

ATIS	MONROE APP CON ★	MONROE TOWER ★	GND CON	UNICOM
125.05	118.15 290.475	118.9 (CTAF) L 257.8	121.9	122.95

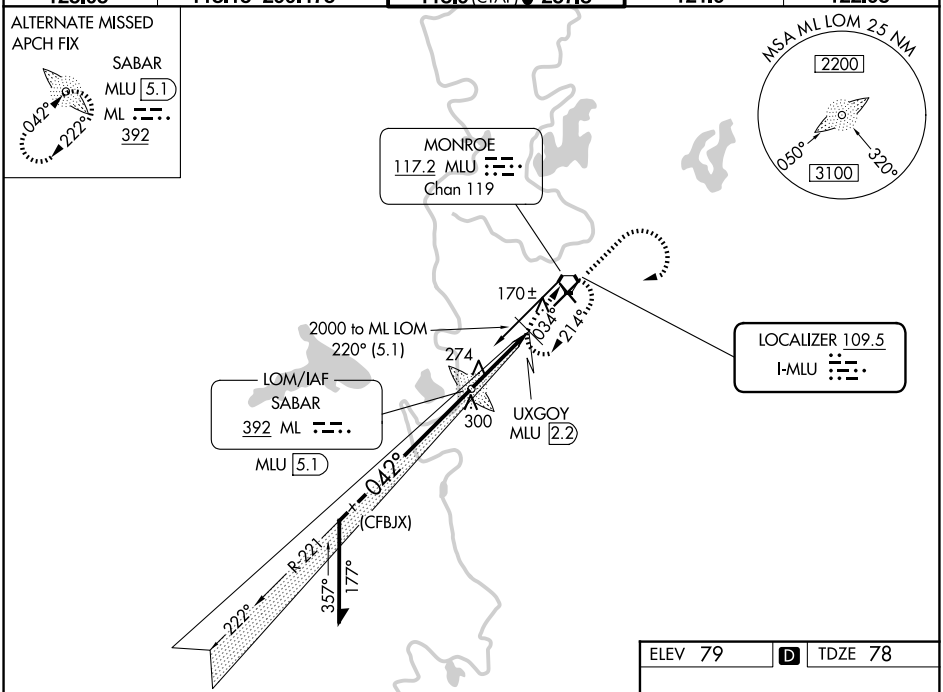

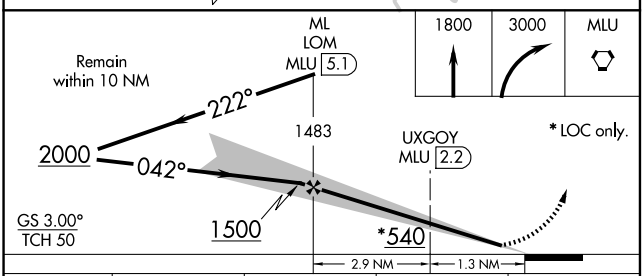

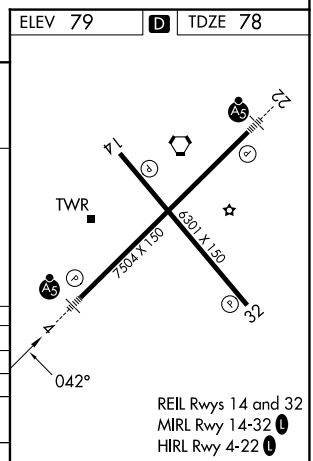

CATEGORY	A	B	C	D
S-ILS 4	**278/24 200 (200-½)			
S-LOC 4	540/24 462 (500-½)		540/50 462 (500-1)	
CIRCLING	580-1 501 (600-1)		740-1¾ 661(700-1¾)	1160-3 1081 (1100-3)
# UXGOY FIX MINIMUMS				
S-LOC 4	420/24 342 (400-½)		420/30 342 (400-⅝)	
CIRCLING	580-1 501 (600-1)		740-1¾ 661 (700-1¾)	1160-3 1081 (1100-3)

FAF to MAP 4.2 NM

Knots	60	90	120	150	180
Min:Sec	4:12	2:48	2:06	1:41	1:24

SC-4, 11 JUN 2026 to 09 JUL 2026

SC-4, 11 JUN 2026 to 09 JUL 2026