

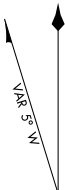
# AIRPORT DIAGRAM

AL-180 (FAA)

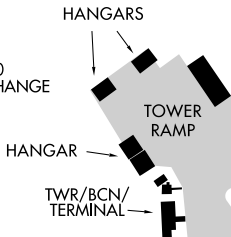
GREENVILLE DOWNTOWN (GMU)  
GREENVILLE, SOUTH CAROLINA

ATIS  
127.075  
GREENVILLE TOWER\*  
119.9 257.7  
GND CON  
121.25

D



JANUARY 2000  
ANNUAL RATE OF CHANGE  
0.1° W



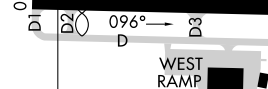
EMAS  
FIELD  
ELEV  
1048

HANGARS



SE-2, 11 JUN 2026 to 09 JUL 2026

ELEV 994  
0.5% UP → 4000 X 80



WEST RAMP



SOUTH RAMP

HS 1

ELEV 1015

RWY 01-19  
PCN 23 F/C/X/T  
S-61, D-81, 2D-151

RWY 10-28  
PCN 16 F/C/Y/T  
S-43.5, D-62

HELIPAD H1  
S-20  
HELIPAD H2  
S-20



SOUTHEAST RAMP

5393 X 100  
1.1% UP →

006°

34°50.5' N

CAUTION: BE ALERT TO RUNWAY CROSSING CLEARANCES.  
READBACK OF ALL RUNWAY HOLDING INSTRUCTIONS IS REQUIRED.

82°21.5' W

82°21.0' W

SE-2, 11 JUN 2026 to 09 JUL 2026

# AIRPORT DIAGRAM

GREENVILLE, SOUTH CAROLINA  
GREENVILLE DOWNTOWN (GMU)