

AIRPORT DIAGRAM

AL-156 (FAA)

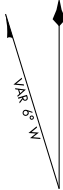
FORT WAYNE INTL (FWA)
FORT WAYNE, INDIANA

ATIS
121.25 360.825
FORT WAYNE TOWER
119.1 269.325
GND CON
121.9 348.6
CLNC DEL
124.75

D


41°00'N

SAID in use. Operate transponders with altitude reporting mode and ADS-B (if equipped) enabled on all airport surfaces.



JANUARY 2020
ANNUAL RATE OF CHANGE
0.0° W

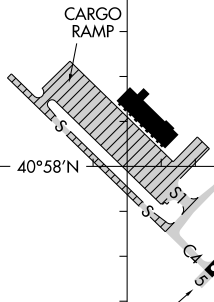
40°59'N



EC-2, 11 JUN 2026 to 09 JUL 2026

EC-2, 11 JUN 2026 to 09 JUL 2026

40°58'N



- RWY 05-23
PCR 820 R/B/W/T
S-120, D-203, 2D-357, 2D/2D2-847
- RWY 09-27
PCR 779 R/B/W/T
S-100, D-190, 2D-215, 2D/2D2-430
- RWY 14-32
PCR 1089 R/B/W/T
S-120, D-189, 2D-326, 2D/2D2-799

**CAUTION: BE ALERT TO
RUNWAY CROSSING CLEARANCES.
READEBACK OF ALL RUNWAY
HOLDING INSTRUCTIONS IS REQUIRED.**

Not for Part 121/Part 380 Air Carrier
Use or Foreign Air Carrier
Equivalent: RWY 09-27.

85°13'W

85°12'W

85°11'W

AIRPORT DIAGRAM

FORT WAYNE, INDIANA
FORT WAYNE INTL (FWA)